



ENVIRONMENTAL  
IMPACT  
MANAGEMENT  
SERVICES

T 011 789 7170 E info@eims.co.za W www.eims.co.za

# PUBLIC PARTICIPATION REPORT

PROPOSED BLOCK 3B/4B EXPLORATION EIA





#### DOCUMENT DETAILS

**EIMS REFERENCE:** 1570  
**DOCUMENT TITLE:** Proposed Block 3B/4B Exploration EIA

#### DOCUMENT CONTROL

	NAME	SIGNATURE	DATE
<b>COMPILED:</b>	Lucien James		2023/07/13
<b>CHECKED:</b>	GP Kriel		2023/07/13
<b>AUTHORIZED:</b>	Liam Whitlow		2023/07/13

#### REVISION AND AMENDMENTS

REVISION DATE:	REV #	DESCRIPTION
<b>2023/07/13</b>	ORIGINAL DOCUMENT	Public Participation Report for Scoping Phase Review

This document contains information proprietary to Environmental Impact Management Services (Pty) Ltd. and as such should be treated as confidential unless specifically identified as a public document by law. The document may not be copied, reproduced, or used for any manner without prior written consent from EIMS. Copyright is specifically reserved.



## Table Of Contents

1	Introduction .....	1
2	Objectives of the Public Participation .....	1
2.1	Legal Compliance .....	2
3	Identification of Interested and Affected Parties .....	2
3.1	List of Authorities Notified .....	3
3.2	List of Other Key I&APs and Stakeholders Identified and Notified.....	3
4	Notification of Interested and Affected Parties .....	3
4.1	Initial Notification of Key I&APs .....	3
4.1.1	Newspaper Advertisements .....	3
4.1.2	Registered letters, faxes and emails .....	5
4.1.3	Site Notice Placement .....	5
4.1.4	Radio Advertisements .....	5
4.1.5	Public Meetings .....	6
5	Record of Issues Raised.....	6
5.1	Summary of issues that were raised .....	6
6	Conclusion and Recommendations .....	7
7	Appendices .....	8

## List of Tables

Table 1: Newspaper Advertisements Details.....	3
Table 2: Radio Advertisements Details.....	6

## Appendices

**Appendix 1: I&AP Database**

**Appendix 2: Advertisements**

**Appendix 3: Initial Notification and Proof of Initial Notification**

**Appendix 4: Site Notice Placement and Proof of Placement**

**Appendix 5: Radio Advertisements**

**Appendix 6: Table of Correspondence**

**Appendix 7: Correspondence Document**



## Abbreviation List

EA	Environmental Authorisation
EAP	Environmental Assessment Practitioner
EIA	Environmental Impact Assessment
EIMS	Environmental Impact Management Services (Pty) Ltd
EMPr	Environmental Management Programme
I&AP	Interested and Affected Party
NEMA	National Environmental Management Act
PASA	Petroleum Agency of South Africa
PPP	Public Participation Process
PPR	Public Participation Report



## 1 INTRODUCTION

Africa Oil SA Corp, Ricocure (Pty) Ltd and Azinam Limited (a wholly owned subsidiary of Eco Atlantic) (the Joint Venture Partners of the Block 3B/4B Exploration Right - hereafter jointly referred to as the Applicants) have appointed Environmental Impact Management Services (Pty) Ltd (EIMS) as the Environmental Assessment Practitioner (EAP) to assist with undertaking the required authorisation processes (including the statutory public participation), and to compile and submit the required documentation in support of application for:

- Environmental Authorisation (EA) in accordance with the NEMA- Listed activity 18 (GNR 984)

The Applicants are the holders of an existing Exploration Right for Block 3B/4B in terms of the Mineral and Petroleum Resources Development Act (No. 28 of 2002 – MPRDA), as amended. The licence block covers an area of approximately 11 100 km<sup>2</sup> and is situated between latitudes 31°S and 33°S on the continental shelf in water depths ranging from 200 m to 2 000 m. The applicant is the operator and holder of an existing Exploration Right for Block 3B/4B in terms of the Mineral and Petroleum Resources Development Act (No. 28 of 2002 – MPRDA), as amended. The licence block covers an area of approximately 11 100 km<sup>2</sup>, and is situated between latitudes 31°S and 33°S on the continental shelf in water depths ranging from 200 m to 2 000 m.

Block 3B/4B is located approximately 120 km west of St Helena Bay and approximately 145 km south-west of Hondeklip Bay off the West Coast of South Africa. The area of primary interest is in the north of this block, but this could also cover other areas in future. As part of the process of applying for the Exploration Right, the applicant undertook and completed the reprocessing project covering 2 000 km<sup>2</sup>, which is a subset of the 10 000 km<sup>2</sup> BHP/Shell 3D seismic datasets, focussed primarily on the most northern portion of Block 3B/4B. Based on analysis of the reprocessed 3D dataset, the JV Partners are now proposing to drill an exploration well in the area of primary interest in order to fully appraise the hydrocarbon potential of the geological structure or “prospect”. In the event that the well is successful, it is envisaged that up to four additional wells could be drilled.

## 2 OBJECTIVES OF THE PUBLIC PARTICIPATION

South Africa, being one of the countries with the most progressive constitutions, enshrined the public’s right to be involved in decisions that may affect them in its Constitution. Section 57(1) of the new Constitution that provides: *“The National Assembly may (b) make rules and orders concerning its business, with due regard to representative and participatory democracy, accountability, transparency and public involvement”*. This provision, along with several others gave rise to many new trends in South African legislation. In environmental legislation, the idea of public participation (or stakeholder engagement) features strongly and especially the National Environmental Management Act (Act 107 of 1998, NEMA) and the recent regulations passed under the auspices of this Act makes very strict provisions for public participation in environmental decision-making.

Public participation can be defined as...*“a process leading to a joint effort by stakeholders, technical specialists, the authorities and the proponent who work together to produce better decisions than if they had acted independently”*<sup>1</sup>. From this definition, it can be seen that the input of the public is regarded as very important indeed.

The Public Participation Process (PPP) is designed to provide sufficient and accessible information to Interested and Affected Parties (I&APs) in an objective manner to assist them to:

- During the Scoping and EIA Process:
  - Contribute relevant local information and knowledge to the environmental assessment;
  - Verify that their issues have been recorded;
  - Comment on the findings of the environmental assessments; and

---

<sup>1</sup> Greyling, T. (1999) Towards Managing Environmental Disputes: Appropriate Public Participation. Prepared for Conference on Environmental Dispute Resolution 10-11 June 1998, Fourways, Gauteng, Manyaka Greyling Meiring (Pty) Ltd, South Africa



- Provide relevant local information and knowledge to the environmental assessment.

The PPP is a requirement of several pieces of South African Legislation and aims to ensure that all relevant I&APs are consulted, involved and their opinions are taken into account and a record included in the reports submitted to Authorities. The process ensures that all stakeholders are provided this opportunity as part of a transparent process which allows for a robust and comprehensive environmental study. The PPP for the necessary authorisation required for the proposed TGS Reconnaissance BA Project needs to be managed sensitively and according to best practises in order to ensure and promote:

- Compliance with international best practice options;
- Compliance with national legislation;
- Establishment and management of relationships with key stakeholder groups; and
- Encouragement of involvement and participation in the environmental study and authorisation/approval process.

As such, the purpose of the PPP and stakeholder engagement process is to:

- Introduce the proposed project and process for the authorisation project;
- Explain the environmental authorisation;
- Determine and record issues, concerns, suggestions, and objections to the project;
- Provide opportunity for input and gathering of local knowledge;
- Establish and formalise lines of communication between the I&APs and the project team;
- Identify all significant issues for the project; and
- Identify possible mitigation measures or environmental management plans to minimise and/or prevent negative environmental impacts and maximise and/or promote positive environmental impacts associated with the project.

This Public Participation Report (PPR) lists all verbal and written issues raised by I&APs and stakeholders from the 30-day initial notification and call to register period from the 12 June 2023 to date. A breakdown of the PPP is given within the remaining sections of this PPR.

## **2.1 LEGAL COMPLIANCE**

The PPP must comply with all environmental legislation that requires public participation as part of an application for authorisation or approval; namely:

- NEMA;

Adherence to the requirements of the above-mentioned Acts will allow for an Integrated PPP to be conducted, and in so doing, satisfy the requirement for public participation referenced in the Acts. The details of the Integrated PPP are provided below.

## **3 IDENTIFICATION OF INTERESTED AND AFFECTED PARTIES**

An initial I&AP database has been compiled from historic projects in the area, desktop based I&AP identification and newspaper advertisements to obtain the contact details of the potentially affected I&APs. The I&APs referred to in the PPR include:

- Pre-identified and registered key stakeholders;
- Regulatory authorities;



- Specialist interest groups; and
- All I&APs who responded to the initial notifications and requested to be registered.

Efforts to pre-identify key I&APs involved various avenues such as consultation with the proponent and government departments, review of related previously conducted studies, and identification of key interest groups and authorities within the vicinity of the study area and municipality. Refer Appendix 1 for the Key Stakeholder/I&AP Database.

All key stakeholders have been notified about the project via post, fax and/or email as well as through advertisements and/or site notices inviting them to participate in the EIA process. Refer to Appendix 1 for the landowner, key stakeholder and I&AP initial notifications.

### **3.1 LIST OF AUTHORITIES NOTIFIED**

The following authorities, but not limited to, were notified of the proposed project and invited to participate in the public participation process:

- Bergrivier Local Municipality
- Cape Nature
- Cederberg Local Municipality
- City of Cape Town Metropolitan
- Eskom SOC Ltd
- Heritage Western Cape
- Kamiesberg Local Municipality
- Matzikama Local Municipality
- Nama Khoi Local Municipality
- Namakwa District Municipality
- National Department of Agriculture, Land Reform And Rural Development;
- National Department of Forestry, Fisheries and the Environment;
- National Department of Mineral Resources
- National Department of Public Works
- National Department of Social Development
- National Department of Transport
- National Department of Water and Sanitation; and
- National Energy Regulator of South Africa
- Northern Cape Department of Nature and Conservation
- Northern Cape Provincial Heritage Resource Agency
- Petroleum Agency of South Africa
- Ritchersveld Local Municipality
- Saldanha Bay Local Municipality
- SANPARKS
- South African Heritage Resources Agency
- Swartland Local Municipality
- West Coast District Municipality
- West Coast Marine Conservation Society
- Western Cape Department of Environmental Affairs and Development Planning

### **3.2 LIST OF OTHER KEY I&APS AND STAKEHOLDERS IDENTIFIED AND NOTIFIED**

The following key I&APs, but not limited to, were notified of the proposed project and invited to participate in the public participation process:

- Abalobi
- ADR Fishing (Pty) Ltd



- Africa Conservation Trust
- Afriforum
- Agri Westcape
- Anglo American
- Aukotowa Fisheries
- Aukotowa Fishing Co-Op
- Birdlife
- Centre for Environmental Rights
- Chapmans Peak Fisheries
- Cochoqua Tribal Authority
- Combined Fishing Enterprise cc
- Community Processors and Distributors (Pty) Ltd
- Conservation South Africa
- Council for Geoscience
- CSIR
- Dargle Conservancy
- De Beers Group of Companies
- Earth Life Africa
- Endangered Wildlife Trust
- Eskom Holdings SOC Ltd;
- Federation for a Sustainable Environment
- Fisherman Development Organisation
- FishSA
- Frackfree SA
- Fresh Tuna Exporters Association
- Gansbaai Marine (Pty) Ltd
- Green Connection
- GroundWork SA
- Hacky Fishing (Pty) Ltd
- Hicksons Fishing Company Ltd
- Hondeklip Bay Women's Group
- Hondeklipbaai Visserye Bpk.
- iAfrica
- iGas
- Ikamva Lethu Fishing Company (Pty) Ltd
- Imbiza
- Impact Oil and Gas
- Impala Fishing (Pty) Ltd
- Inert Fas Industries
- Ingwe Emnyama Fishing Enterprises (Pty) Ltd
- IRASA Khoisan
- Irvin & Johnson Limited
- Isinda Tient (Pty) Ltd
- Iziko Museums of South Africa
- Japan Marine Supplies & Services
- Jayfish cc
- Kernel Marine (Pty) Ltd
- Khulani Fishing (Pty) Ltd
- Kobush
- Local Ward Councillors
- Lucky Star
- Masifundise Development Trust
- NamaquaRIGHTS
- Natural Justice
- North Western Cape Mining Forum
- Observatory Civic Organisation
- Oceana Group Limited
- Oceans Not Oil
- Pescaluna
- PetroSA
- Port Nolloth Abalone
- Port Nolloth Fish Factory





- Port Nolloth Fisheries
- Port Nolloth Sea Farm Ranching
- Premier Fishing
- Premier Fishing (SA) (Pty) Ltd
- Protect the West Coast
- Quayside Fish Suppliers Cape (Pty) Ltd
- Reige Visserye cc
- Risar Fishing
- SA Foundation for the Conservation of Coastal Birds
- South African National Biodiversity Institute
- South African Pelagic Fishing Industry Association (SAPFIA)
- South African United Fishing Front
- Sunbird Energy
- Sungu Sungu Petroleum
- Tetra4
- Thombo Petroleum/Africa Energy corp
- Transnet SOC Ltd
- Umbono Energy Partners (UEP)
- West Coast National Park
- World Wildlife Fund

## 4 NOTIFICATION OF INTERESTED AND AFFECTED PARTIES

This section provides details on the notifications that were distributed as part of the consultation process to date.

### 4.1 INITIAL NOTIFICATION OF KEY I&APS

The PPP commenced on the 12 June 2023 with site notice placement followed by an initial notification and call to register which started on 15 June 2023. Notification during this initial consultation was given in the manner described below.

#### 4.1.1 NEWSPAPER ADVERTISEMENTS

An initial round of newspaper advertisements has been published during June 2023. The advertisements described the proposed project, Scoping and EIA process urging I&APs to register to receive notifications regarding opportunities to participate in the EA process.

The newspaper advertisements included the following information:

- Project name;
- Applicant name;
- Project location;
- Nature of the activity;
- Legislative requirements;
- Public meeting details; and
- Relevant EIMS contact person for the project:

The advertisements and notices were placed as follows:

Table 1: Newspaper Advertisements Details

Newspaper	Languages	Publication Date
Cape Times	English and IsiXhosa	14 June 2023



Newspaper	Languages	Publication Date
Sentinel News	English and Afrikaans	15 June 2023
Weslander	English and Afrikaans	15 June 2023
Ons Kontrei	English and Afrikaans	16 June 2023
Die Plattelander	English and Afrikaans	15 June 2023

Please refer to Appendix 2 for proof of adverts and notices placed.

#### 4.1.2 REGISTERED LETTERS, FAXES AND EMAILS

Notification letters in English, Afrikaans and isiXhosa were distributed to pre-identified I&APs through either registered mail, faxes, and/or emails and/or SMS. Please refer to Appendix 3 for initial notification and proofs.

The notification documents included the following information:

- List of anticipated activities to be authorised;
- Sufficient detail of the proposed development to enable I&APs to assess/surmise what impact the development will have on them or on the use of their land;
- The purpose of the proposed project;
- Details of the application processes associated with proposed activities;
- Details of the affected properties (including a locality map);
- Details of the South African environmental legislation that must be adhered to;
- Contact details of the EAP.

#### 4.1.3 SITE NOTICE PLACEMENT

One hundred and fifty (150) A1 Correx site notices (in English, Afrikaans and isiXhosa) were placed at 150 locations along the West Coast, stretching from Hout Bay to Alexander Bay on the 12 -17 June 2023. The on-site notices included the following information:

- Project name;
- Applicant name;
- Project location;
- Map of proposed project area;
- Project description;
- Legislative requirements; and
- Relevant EIMS contact person for the project.

Please refer to Appendix 4 for proof of site notice and site notice distribution.

#### 4.1.4 RADIO ADVERTISEMENTS

An initial round of Radio advertisements has been published during June 2023. The advertisements described the proposed project, Scoping and EIA process urging I&APs to register to receive notifications regarding opportunities to participate in the EA process.



The newspaper advertisements and notice included the following information:

- Project name;
- Applicant name;
- Project location;
- Nature of the activity;
- Legislative requirements; and
- Relevant EIMS contact person for the project.

The advertisements and notices were placed as follows:

Table 2: Radio Advertisements Details

Radio Station	Languages	Publication Date
KFM	English	14-16 June 2023
Radio NFM	English and Afrikaans	14-16 June 2023
Radio West Coast	English and isiXhosa	12-16 June 2023
Radio Namakwaland	English and Afrikaans	12-15 June 2023

Please refer to Appendix 5 for proof of adverts and notices placed.

#### 4.1.5 PUBLIC MEETINGS

##### 4.1.5.1 SCOPING PHASE PUBLIC MEETINGS

A series of public meetings with I&APs will be planned and held at various locations along the West Coast. A high-level presentation of the proposed project's scope and the anticipated impacts will be given to the I&APs. Comments and concerns regarding the project will be captured in the meeting minutes.

##### 4.1.5.2 EIA PHASE PUBLIC MEETINGS

A series of public meetings with I&APs will be planned and held at various locations along the West Coast. A presentation of the finding so of the EIA Phase and the anticipated impacts will be given to the I&APs. Comments and concerns regarding the project will be captured in the meeting minutes.

## 5 RECORD OF ISSUES RAISED

The comments presented in are those that have been received and addressed from 15 June 2023 to date and will be updated during and following the public participation period.

### 5.1 Summary of issues that were raised

A high-level summary of the comments raised to date are presented below.

- I&AP registrations and deregistration;
- Request for clarity regarding terminology such as the reprocessing of data;
- Request for clarity on the nature of the project;
- Request to be informed about updates of the project;
- Request for files related to the location and situation of the project site;
- Provision of information related to SAHRIS application procedure for the project



All comments and/or queries received to date are included in this report and presented in Appendix 6. Please refer to Appendix 7 for proof of correspondence.

## **6 CONCLUSION AND RECOMMENDATIONS**

This report will be updated for submission to the competent authority, following the 30-day public review period of the Draft Scoping Report and associated appendices.



7

## APPENDICES

### Appendix 1: I&AP Database

Title	Name	Surname	Company
<b>Pre-identified</b>			
	Teresa	Boois	Alexander Bay Community Works Programme
Ms	Shana	Diergaardt	
	H.A.	Hornimann	Alexander Bay High School
	Madimetja Solomon	Lephoto	Alectrona
Ms	Brenda	Pieteron	South African Pelagic Fishing Industry Association
	Lemgang Alvin	Pitsoe	Alexkor Soc Ltd
Ms	Ray	September	
	Leilani	Swartbooi	Alexkor
	Deon	Van Zyl	Afro Fishing (Pty) Ltd
			SANRAL
			Observatory Civic Association
			SAPFIA
	Anestachia	Ambresini	Richtersveld Municipality
	Nicholas	Arnott	SLR Consulting
	Nicolaas	Booyesen	Weskus Guriqua Sanvraad
	Camila	Budden	Protect The West Coast (NGO)
Mr	Mike	Copeland	SAPFIA
	Pippa	Dickson	Protect The Wild Coast (NGO)
	Desmond	D'Sa	South Durban Community Environmental Alliance
	Wilma	Fisher	Transnet National Ports Authority
	Patrick	Forbes	Protect the West Coast (NGO)
	Pedro	Garcia	South African United Fishing Front (SAUFF)
Mr	Eduard	Groenewald	Total E&P South Africa B.V.
	David	Harper	Save Langebaan Lagoon Afriforum env afffling West Coast
	Marietta	Hopley	Protect The West Coast (NGO)
	Johnny	Josias	Pescaluna
	Luzonne	Julie	Richtersveld Municipality
Mr	Steve	Kretzmann	West Cape News
	Charles	Lakay	SSF
Mr	Cecil	Le Fleru	Vredendal Khoi Leadership
	Thabile	Majozi	Transnet National Ports Authority
Ms	Lisa	Makaula	The Green Connection
	Nandipha	Masango	The Green Connection

Title	Name	Surname	Company
Mr	Micheal	Meyer	South African Whale Disentanglement Network (SAWDN)
	Edward	Mostert	North Western Cape Mining Forum
Mr	Khuliso	Mudau	Total Energies
	Tanica	Naidoo	South Durban Community Environmental Alliance
	Cherith	Regye	Premier Fishing
	Mike	Schlebach	Protect The West Coast (NGO)
	Cassandra	Schnoor	South Durban Community Environmental Alliance
Mr	Kholwani	Simelane	The Green Connection
	Sinalo	Sodela	Transnet National Ports Authority
	Laueren	Staats	South African Underwater Fishing Federetation (SAUFF)
	Monica	Stassen	SANCCOB
	Anthony	Stoffloers	WFC
	Brendin Robert	Tweedale	St Helena Bay Resident
	Jonathan	van der Westhuizen	Natural Justice
	Jeff	van Neel	VVVT
	Rona	vd Merwe	Protect the West Coast (PTWC) NGO
	Budget	Wods	XR
	Mtutuzeli	Tyalimpi	Alexkor Soc Ltd
Mr	Serge	Raemaekers	Abalobi
Mr	Nico	Waldeck	Abalobi
Mr	Francois	Du Toit	African Conservation Trust
Mr	Chris	Hamel	African Tuna Traders cc
Mr	Derek	Light	Agri South Africa
Mr	Mark		Amahlubi Traditional Council
			AMAWANDLE PELAGIC (PTY) LTD
	Eugene	van Niekerk	Aquarius Fishing (Pty) Ltd
Mr	Christiaan	Mackenzie	Aukotowa Fisheries Primary co-op Ltd
	Mark		Bakoena Traditional Council
	Willem P	Labuschagne	Balobi Fishing Enterprises
	Jacques	Le Roux	Balobi Group
			BALOBI PROCESSORS (PTY) LTD
	Paolo	Esposito	Belton Park Trading 127 (Pty) Ltd
	Thandiwe		Benguela Current Commission
	Lynweth	Bhana	Bhana Coastal/Compass Trawling
	Pierre	Rocher	Blue Continent Products (Pty) Ltd
	Mike	Sands	Blue Continent Products (Pty) Ltd
	Sean	Walker	Breakwater Products
	Neville	Brink	Calamari Fishing (Pty) Ltd

Title	Name	Surname	Company
Mr	Willem	Louw	Cape Nature
			CAPE PILCHARD PIONEER CC
			Coastal Links South Africa
			Cochoqua Tribal Authority
			COMBINED FISHING ENTERPRISES CC
			COMMUNITY PROCESSORS AND DISTRIBUTORS (PTY) LTD
			Cooperative Governance and Traditional Affairs
	Thato	Kgari	Council of Geoscience
	Sibahle	Mbatha	Council of Geoscience
	Tebogo	Mello	Council of Geoscience
	Refilwe	Shelembe	Council of Geoscience
Ms	Martie Janse	Van Rensburg	Council of Geoscience
Mr	Lionel	Michel	CSIR
	Beeza	Mtamzeli	CSIR
	Nolwazi	Mwabi	CSIR
	BW	Cornellisen	DAERLD
			Dargle Conservancy
	Peter	Edwards	Dawsons
	Dino	Moodaley	Dazzalle Traders (Pty) Ltd
Mr	Richard	Gray	De Beers Consolidated Diamond Mines
Mr	Anton	Meyer	De Beers Group of Companies
Ms	Marshadevi	Chetty	De Beers Group Services
Mr	Daryl Charles	Kerspuy	De Beers Group Services
Ms	Michele	Kruse	De Beers Marine (Pty) Ltd
Ms	Thandi	Mabena	De Beers Marine (Pty) Ltd
Ms	Lesley	Roos	De Beers Marine (Pty) Ltd
	Simon	Moganetsi	DEFF
Ms	Judy	Beaumont	DEFF: Oceans and Coast
Mr	Randall	Cullen	Diamond Fields South Africa (Pty) Ltd
Mr	Nico	Esterhuyse	Dupwest Inc.
		Ramsauer	Dyer Eiland Visserye (Pty) Ltd
			EDWARDS FISHING CC
			EIGELAARS BOTE (EDMS) BPK
	Elise	Tempelhoff	Environmental Specialist Journalist
			EYETHU FISHING (PTY) LTD
Mr	Willem	Basson	Fisheries Control
Mr	Nicky	Alfred	Fishermans Cor Limited
Mr	J	Klaase	Fishermen Development Organisation



Title	Name	Surname	Company
			FishSA
			FishSA
Mr	Salie	Suleiman	FishSA
	Judy	Bell	FrackFree SA
			Fresh Tuna Exporters Association
			GANSBAAI MARINE (PTY) LTD
Mr	Clinton	Payne	GCL Inv Pty Ltd
Mr	Neville	Van Rooy	Green Connection
			HENBASE 2655 CC
	Neville	Brink	Hicksons Fishing Company Ltd
Mr	Neville	Brink	Hicksons Fishing Company Ltd
	Marcos	Barbery	Hondeklipbaai Visserye Bpk.
	Orion	Pak	iAfrica
Mr	Neville	Ephraim	iGas
Mr	Mooshin	Seedat	iGas
	Neville	Brink	Ikamva Lethu Fishing Company (Pty) Ltd
Mr	Neville	Brink	Ikamva Lethu Fishing Company (Pty) Ltd
Mr	Frikkie	Smit	Imbiza
	Paolo	Esposito	IMDHGroup
	Keely	Harris	Impact Oil and Gas
			IMPALA FISHING (PTY) LTD
	Wiliam	Gqeke	Ingwe Emnayama Fishing Enterprises (Pty) Ltd
	Johann	Bo	Irvin & Johnson Limited
	Kirsten	Du Plessis	Irvin & Johnson Limited
	Innocent	Dwayi	Irvin & Johnson Limited
	Jonty	Jankovich	Irvin & Johnson Limited
	Robert	Landman	Irvin & Johnson Limited
	G	Nassar	Irvin & Johnson Limited
	Sharashini	Reddy	Irvin & Johnson Limited
	Lesley Ann	Steer	Irvin & Johnson Limited
	Jill	Stopforth	Irvin & Johnson Limited
Mr	Johannes Gerhardus	Knoesen	Isinda Tient Pty Ltd
Dr	Wendy	Black	Iziko Museums of South Africa
			JAFFA'S BAY FISHING CC
	Jay	Tucker	Jayfish cc
	Andrew	Kaye	Kaytrad
Mr	Chris	Kimber	Kernel Marine Pty Ltd
Mr	Rudolph	Raath	Kernel Resources/West Coast Resources

Title	Name	Surname	Company
			KHULANI FISHING (PTY) LTD
	Mongezi	Vika	Knysna Fishing Company (Pty) Ltd
Mr	Johan	Leo	Kobush
Mr	Andy	Pienaar	Kobush
			KOMICX PRODUCTS (PTY) LTD
Mr	Jaco	Kotze	Langebaan Residents and Ratepayers Association
			Legal Resource Centre
	James	Malgas	Local Reference Committee
Mr	Boy	Adams	Longtime Hondeklipbaai Fishing Primary Co – Operative
Mr	Richard	Petrus	Longtime Hondeklipbaai Fishing Primary Co – Operative
		The Manager	Lucky Star
			LUCKY STAR LIMITED
	Gert	Koegelenberg	Port Nolloth Fish Factory
Mr	Darryn	de Vries	Port Nolloth Sea Farm Ranching
	Quiyn	Snethlage	Port Nolloth Sea Farms Ranching And Strandvelt Conservation Club.
Ms	Adele	Fourie	Port Splendour Pty Ltd
Mr	Michael	Debesai	Premier Fishing (SA) (Pty) Ltd
		The Managing Director	Premier Fishing (SA) (Pty) Ltd
			PREMIER FISHING SA (PTY) LTD
			QUAYSIDE FISH SUPPLIERS CAPE (PTY) LTD
	Manual	de Olim	Rainbow Nation
			REIGER VISSERYE CC
	Patrick	Obies	Richtersveld Environmental Care
	Annemarie		Richtersveld GEV/CPA
	Gaston	Fernandez	Lusitania Fishing
	Louie	De Freitas	Lusitania Trawling Services
	Ohentse Reginald	Leeuw	Mabour Ink Energy (Pty) Ltd
			MANETRADE 2094 CC
			MARINATA VISSERSVROUE ORGANIESASIE BK
Mr	Tertius	Traut	Marine Products Cape Town
Mr	C	Goliath	Masakhane Fishing
	Maia	Nangle	Masifundise Development Trust
Mr	Wikus		Mattanja Eiendoms Belleggings (Pty) Ltd
	Denice	van der Heever	Maverick Traders SA (Pty) Ltd
Mr	AS	Van der Merwe	Moneyline 344 (Pty) Ltd
			MOUNT PLEASANT FISHING (PTY) LTD
	Bongani	Mavume	Nalitha

Title	Name	Surname	Company
Mr	Shaun	Abrahams	Namakwa District Local Economic Development
	Nico	Jano	Namaqua Integrated Development Agency (NIDA)
	Neville	Brink	Namaqua Fishing Company Ltd
	Richard	Tsholoba	Namaqua Integrated Development Agency (NIDA)
Mr	Sinclair	Broadhurst	Namasan Oil & Gas
Mr		Stern	Namasan Oil & Gas
Mr	Toivo	Uahengo	Nambian Government
	Tiana	Fataar	Oceana Group
	Adela	Fortune	Oceana Group
	Arshad	Dolan	Oceana Group Limited
	Jayesh	Jaga	Oceana Group Limited
	Karen - Dawn	Koen	Oceana Group Limited
	Mariam	Peters	Oceana Group Limited
	Marthin	Potgieter	Oceana Group Limited
	Suleiman	Salie	Oceana Group Limited
	Mike	Sands	Oceana Group Limited
	Titania	Stefanus-Zincke	Oceana Group Limited
	Janet	Solomon	Oceans Not Oil
		Rabe	Oranjevis St Helena Bay
Mr	Joseph Glenn	Losper	ORXY Mining
Mr		van Wyk	Pakamani Fishing (Pty) Ltd
			PATERNOSTER VISSERY BPK
Ms	Sinazo	Mnyaka	Petroleum Agency of South Africa
			PHAKAMISA FISHING (PTY) LTD
	Mike	van den Heever	Pioneer Fishing (Pty) Ltd
Mr		Van Noordwyk	Pioneer Fishing (Pty) Ltd
			PIONEER FISHING (WEST COAST) (PTY) LTD
Mr	Lwazi	Mase	Port Engineering and Mosaic
Mr	Desmond	Bertoni	Port Lobster Fisheries
	Mogammud Allie	Baderoen	Port Nolloth Abalone
Mr	Redah	de Maine	Risar Fishing
			SA Fisheries Museum Velddrif
			SA Hake Longline Association
			SA Tuna Association
			SA Tuna Longline Association
			SA Tuna Longline Association
	Deon	Van Antwerpen	Sailors Joy Fishing (Pty) Ltd
			SAMSA Port Nolloth

Title	Name	Surname	Company
Ms	Leana	Synders	San Council
Ms	Ingrid	Nanni	SANBI
	Willem	Louw	SANParks
			Scotia Inn Hotel
Mr	Russell	Hall	Sea Harvest Corporation Ltd
	Madoda	Khumalo	Sea Harvest Corporation Ltd
	Felix	Ratheb	Sea Harvest Corporation Ltd
	Tim	Reddell	Sea Harvest Corporation Ltd
	Cindy	Roodt	Sea Harvest Corporation Ltd
	Kenton	Smith	Sea Harvest Corporation Ltd
Dr	Simon	Elwen	Sea Search Africa
	Andrew	Hendricks	Sea Vuna Fishing Company (Pty) Ltd
Mr	Andrew	Hendricks	Sea Vuna Fishing Company (Pty) Ltd
Mr	Kobus	Maritz	Sea Vuna Fishing Company (Pty) Ltd
	Raymond	Williams	Seavuna
Mr	Marius	Rademeyer	Sigma Coatings (Pty) Ltd
Ms	Pinky	Matshaka	Sipho Shipping
Mr	Samuel		Sisonke Environmental Justice Network(SEIJN); Siyanqoba Rural Transformation Forum; Siyaphambili Emajuba Farmdwellers Association (SEFA); Rural Network; Landless People's Movement (LPM); Bothas Pass Community, Bosworth Community
Ms	Clare	Gomes	SMIT Amandla Marine (Pty) Ltd
Mr	Dave	Murray	SMIT Amandla Marine (Pty) Ltd
			SOUNDPROPS 1167 INVESTMENTS (PTY) LTD
Mr	Sean	Fennessy	South African Association for Marine Biological Research (SAAMBR)
Ms	Clair	Attwood	South African Commercial Fisherman Corp
Mr	Wally	Croome	South African Commercial Line Fishing Association
		The Manager	South African Commercial Line Fishing Association
Mr	Craig	Hagan	South African Deep Sea Angling Association
	Johann	Augustym	South African Deep Sea Trading Industry Association
Dr	Johann	Augustyn	South African Deep Sea Trawling Industry Ass.
Mr	Clyde	Bodenham	South African Hake Longline Association
Mr	John	Gribble	South African Heritage Resources Agency
Mr	Nigel	Campbell	South African Maritime Safety Authority (SAMSA)
Mr	James	Collocott	South African Maritime Safety Authority (SAMSA)
	Ravi	Naicker	South African Maritime Safety Authority (SAMSA)
			South African Tuna Long Line Association

Title	Name	Surname	Company
	Marco		South African Tuna Long Line Association
	Trevor	Wilson	South African Tuna Long Line Association
Mr	Don	Lucas	South African Tuna Longline Association
	Desmond	Mathew	South Durban Community Environmental Alliance
	Sherelee	Odayar	South Durban Community Environmental Alliance
Mrs	Hilda	Jordaan	Southern Sea Fishing
	Gregory	Don Christy	St Francis Sea Products (Pty) Ltd
			STAMATIS FISHING CC
			Strandveld Conservation Club
	Karen	Humby	Striker Fishing Enterprises (Pty) Ltd
	Douglas	Kramer	Suid Kaap Fisheries
Mr		Sakino	Taiyo Fishing
			TERRASAN PELAGIC FISHERY (PTY) LTD
Mr			The Tuna Hake Fishing Corp Ltd
			TIRADE PROPS 153 (PTY) LTD
			TRAKPROPS 22 PTY LTD
	Mapaseka	Lukhele	Transnet Corporate JHB
Ms	Nonkululeko Sylvia	Dlamini	Transnet Ltd
Ms	Nokuthula	Khumalo	Transnet Soc Ltd
Ms	Mapaseka	Lukhele	Transnet Soc Ltd
			Tuna Hake Association
Mr	Antonio	Marino	Tunacor
			UKLOBA FISHING (PTY) LTD
Mr	Richard	Montjoie	Umbono Capital
			UMZAMANI FISHING CC
Ms	Nicky	McLeod	Umzimvubu Catchment Partnership Programme(UCPP)
Ms	Virginia	MacKenny	University of Cape Town
Prof.	Merle	Sowman	University of Cape Town
Dr	Jackie	Sundae	University of Cape Town
	Obakeng	Molelu	University of Cape Town -Research Assistant
	Mike		Viking Aquaculture
	Peter	Bacon	Viking Fishing
			Viking Fishing
Mr	Nico	Bacon	Viking Fishing
Mr	William	Villet	Viking Fishing
			VIKING INSHORE FISHING (PTY) LTD
		Walters	Visko
			VISKO SEEPRODUKTE (PTY) LTD

Title	Name	Surname	Company
	Vincent	Young	VM Young Visserye Bk
Mr	Jan	van Niekerk	Vryheidsfront Plus
Ms	Louise C	Calvin	Ward 66 – Environmental & Coastal Conservation
		Donaggi	Weskus Vissers KO-OP Bpk
	Patrick	Dowing	WESSA
Mr	Patrick	Norman	WESSA
	Monique	Doyle	West Point Processors (Pty) Ltd
	Roland	Burke	West Ship
Mr	Adrian	Pole	WILDOCEANS
			ZWM FISHING (PTY) LTD
	Budwalk		
	Wahlid		
	Cilla	Abrahams	
	A	Adams	
	Enrico	Adams	
Mr	Boy	Adams	
	Christian John	Adams	
Mr	Devon	Andrews	
	Malcolm	Andridge	
Ms	Charika	Barnes	
Mr	Rudolph	Botha	
	Rihann	Brand	
Mr	Adrian Ace	Charles	
	Bryan	Chennells	
	Karin	Cloete	
	Charmain	Coetzee	
	Moddie	de Wet	
	Richard	Dewee	
	David	Dirk	
	N	Dowries	
	Errol	Duckett	
Mr	Joos	Engelbrecht	
	Mellisa	Esau	
Ms	Elma	Fourie	
	Rubin	Gallant	
	Judy	Goldman	
	Cassi	Goodman	
	Davice	Heese	

Title	Name	Surname	Company
	Rolf	J	
Mr	Willem	Julies	
	Elizabeth	Klasse	
	Niall	Kramer	
	Niall	Kramer	
	Marilyn	Lilley	
Mr	Cederick	Links	
	Elinor	Lipschitz	
	C	Louw	
	Nonhle	Luthuli	
	Korasie	Maarman	
	Andries	Maarman	
	Marcia	Manes	
Mr	Peter	Mann	
	Dawid	Markus	
	Lee	Markus	
	Sheldon	Mathys	
	L	Maxxus	
	Fidelis	Moudeen	
	George	N	
	Rose	Nalon	
	Christine	Naneville	
	Insaat	Neale	
		Oregus	
	Lina	Papier	
	Johillen	Philander	
Ms	Sarah	Wilkinson	Capricon Marine Environment (CapMarine)
	David	Phillips	
	Colleen	Plower	
	W	Poggenloet	
	Michele	Rivarola	
	Ernshaw	Robertson	
Mr	Atmore	Rodgers	
Mr	Toppi	Roman	
	D	Samuels	
	Elza	Singels	
	Anthony	Sloet	
	Honaas	Soudens	

Title	Name	Surname	Company
	Jenifer	Swartz	
	Angelina	Thana	
	Dorothy Louise	Tweedale	
	Rimon	van Bala	
	John	Van der Hoevr	
	Bertie	Visser	
	Carla	Visser	
	Kate	Vraagom	
	Ilze	Worner	
	Sydney	Yon	
	Rudi	Young	
	Ikhaesen	Maart	Aikonese Tribal Council
	Elaine	Mills	Argus Media
Mr	Paul	Burkhardt	Bloomberg News
	Meryn	Cydal	Botoko Brading e Investments
	Marius	Wheeler	Cape Nature
Mr	Ismat	Adams	CapeNature
	Pierre	de Villiers	CapeNature
	Annette	Gibbs	Centre for Environmenatal Rights
Mr	Brandon	Abdinor	Centre for Environmental Rights
	Cheslyn	Benjamin	Chapmans Peak Fisheries
			Chochoqua Khoisan Community
	Hermanus	Frederick	Coastal Links
	Camilla	Mostert	Coastal Links
	Mable	Samuels	Coastal Links
	Rosey	Shoshola	Coastal Links
	Solene	Smith	Coastal Links
	Johannes Walter	Steenkamp	Coastal Links
Mr	Kevin	Maart	Cochoqua Tribal Authority
	Onke	Ngcuka	Daily Maverick
	Thandeka	Mbambo	Department of Forestry, Fisheries and Environment
	Thabisile	Mhlana	Department of Forestry, Fisheries and Environment
	Makwarela	Mnwana	Department of Forestry, Fisheries and Environment
	Daniswa	Nyondo	Elwandle
	Bonnie	Schumann	Endangered Wildlife Trust
	Shannon	Goouk	Extinction Rebellion
	George	Nicolaai	Fishing & Diving
	Felicity	Strange	Friends of Verlorenvlei



Title	Name	Surname	Company
	Liziwe	McDaid	Green Connection
	Gogill	Daibe	Hondeklip BAY
	D	Mentoor	Hondeklipbaai NPRC
	Sean	Amor	Hooked on Africa
	Mike	Muzzroll	Hout Bay Boat Owners (Pty) Ltd
	Violenti		Hout Bay Public Library
Ms	Nomathemba	Sotomela	Imizamo Yethu Fishiing Community
Mr	Laurence	Pearce	Impact Oil and Gas
	Ilze	Kruger	Independent
			IRASA KhoiSan
Mr	Renato	Gonsalves	Japan Marine Supplies & Services
	Natasha	James	Katz Korana Royal House
	Regan	James	Katz Korana Royal House
	Davin	du Plessis	Katz Royal House
			Matzikama Municipality
Mrs	Thesmé	van Zyl	Matzikama Municipality
	Chris	van den Heever	NamaquaRIGHTS
<b>Pre-Identified - Registered</b>			
Ms	Nozipho	Mkhabela	Irvin & Johnson Limited
Ms	Nicole	Lomberg	Shell Namibia/South Africa
Mr	Dave	Japp	South African DeepSea Trawling Industry Association (SADSTIA)
<b>Pre-identified - Registered: Local Municipality</b>			
Ms	Angila	Joubert	Bergrivier Local Municipality
Ms	Danne	Joubert	Cederberg Local Municipality
<b>Pre-Identified - Registered: NGO</b>			
Ms	Jennifer	Olbers	Wildtrust
Mr	Lindani	Mtshali	Wildtrust
Mr	Dean	Palmer	Natural Justice
Mr	Allan	Basajjasubi	Natural Justice
Ms	Mellisa	Groenink	Natural Justice
<b>Pre-Identified - Registered: Organ of State</b>			
	Nokukhanya	Khumalo	South African Heritage Resources Agency (SAHRA)
<b>Pre-Identified - Registered: Provincial Environmental Authority</b>			
Ms	Adri	La Meyer	Western Cape Government: Department of Environmental Affairs and Development Planning
<b>Pre-identified: Competent Authority</b>			

Title	Name	Surname	Company
Mrs	L	Mekwe	Petroleum Agenc SA
Ms	Phumla	Ngesi	Petroleum Agency of South Africa
<b>Pre-identified: District Municipality</b>			
Ms	Jodine	Cloete	Namakwa District Municipality
Ms	ML	Brand	Namakwa District Municipality
	Christiaan	Fortuin	Namakwa District Municipality
	Wilhelm	Markus	West Coast District Municipality
Mr	Nthabiseng Patricia	Bopape	West Coast National Park
Ms	Deborah	Winterton	West Coast National Park
Cllr	Roelof	Strydom	West Coast District Municipality
	DC	Joubert	West Coast District Municipality
	Heinrich	Robertson	West Coast District Municipality
	Doretha	Kotze	West Coast District Municipality
	Charles	Malherbe	West Coast District Municipality
	Henk	Matthee	West Coast District Municipality
	Dana	van der Westhuizen	West Coast District Municipality
<b>Pre-identified: Local Municipality</b>			
Cllr	Charney	Fray	City of Cape Town
	Gustav	von Mollendorf	Kamiesberg Local Municipality
	Sarah	Cloete	Kamiesberg Local Municipality
Cllr	Cornell	Knoph	Richtersveld Local Municipality
Mr	Sydney	Adams	Richtersveld Local Municipality
Ms	Cathrene	Slander	Richtersveld Local Municipality
Ms	Beulah	Williams	Richtersveld Local Municipality
	Francois	Cloete	Richtersveld Local Municipality
Ms	Alta	Kotze	Richtersveld Local Municipality
	Adriaan	Neethling	Cederberg Local Municipality
	Janet	Bodenstein	City of Cape Town
	Magdalena	van Zyl	City of Cape Town
	Daphne	Beukes	Kamiesberg Local Municipality
Mr	Joseph	Cloete	Kamiesberg Local Municipality
	Johan	van der Hoven	Matzikama Local Municipality
Mr	Gerald	Seas	Matzikama Local Municipality
Mr	Lionel	Phillips	Matzikama Local Municipality
	Dominic	Bugan	Nama Khoi Local Municipality
	Jacques	Cloete	Nama Khoi Local Municipality
Mr	Moeketsi	Dichaba	Nama Khoi Local Municipality

Title	Name	Surname	Company
	Russel	Hartley	Nama Khoi Local Municipality
Cllr	Jan	van Wyk	Nama Khoi Local Municipality
Mr	Gareth	Cloete	Namakwa District Municipality
	Jannie	Loubser	Namakwa District Municipality
			Richtersveld Local Municipality
			Richtersveld Local Municipality
Ms	Caretas	Sonamzi	Richtersveld Local Municipality
Cllr	Maria	Obies	Richtersveld Local Municipality
Ms	Ethel	Cloete	Richtersveld Local Municipality
Ms	Danele	Farmer	Richtersveld Local Municipality
Cllr	Cornell	Knoph	Richtersveld Local Municipality
Mr	John	Koninisi	Richtersveld Local Municipality
Ms	Susanna	S	Richtersveld Local Municipality
Cllr	Charlton James	Stuurman	Richtersveld Local Municipality
	Nazeema	Duarte	Saldanha Bay Local Municipality
	Marius	Hermanus	Saldanha Bay Local Municipality
	Thabisile	Mkhize	Saldanha Bay Local Municipality
	Asanda	Tolbadi	Saldanha Bay Local Municipality
			Swartland Local Municipality
Mr	Marais	Kobus	Swartland Local Municipality
<b>Pre-identified: Metropolitan Municipality</b>			
Mr	Kuttel	Peter	CB&I
Mr	Eduaan	Albertyn	City of Cape Town
Mr	David	Allpass	City of Cape Town
Mr	Kevin	Balfour	City of Cape Town
Mr	Mark	Brodovicky	City of Cape Town
	Darryl	Colenbrander	City of Cape Town
Mr	Jaco	De Bruyn	City of Cape Town
Mr	Aldre	De Goede	City of Cape Town
Cllr	Stuart	Diamond	City of Cape Town
Mr	C	Dorse	City of Cape Town
Mr	Joe	Esau	City of Cape Town
Mr	Jan	Fourie	City of Cape Town
Dr	Patricia	Holmes	City of Cape Town
Mr	Edward	Knott	City of Cape Town
Mr	Ricky	Lenders	City of Cape Town
Mr	Johan	Massyn	City of Cape Town

Title	Name	Surname	Company
Ms	Charline	Mckie	City of Cape Town
Mr	Joe	Olivier	City of Cape Town
Mr	Paul	Rhode	City of Cape Town
Mr	Andre	Rossouw	City of Cape Town
Mr	Michael	Schmidt	City of Cape Town
Mr	Pieter	Strümpher	City of Cape Town
Mr	Morne	Theron	City of Cape Town
Ms	Pat	Titmuss	City of Cape Town
Ms	Amina	Varachia	City of Cape Town
Ms	Sonja	Warnich-Stemmet	City of Cape Town

**Pre-identified: NGO**

Mr	Bakkies	Eksteen	Western Cape Commercial Linefish Association
Mr	Hymie	Steyn	Western Cape Marine Conservation Society
Ms	Vic	Kabelin	West Coast Marine Conservation Society
Mr	Angus	Burns	World Wildlife Fund
	Adrian	Pole	Adrian Pole Attorneys on behalf of Green Connection
	Deon	de Jager	Afriforum
	Lambert	de Klerk	Afriforum
	Werner	Strauss	Afriforum
Ms	Johanne	Russouw	Agri Westcape
	Walter	Steenkamp	Aukotowa Fisheries
	Walter	Steenkamp	Aukotowa Fisheries
Ms	Rosie	Malan	Aukotowa Fishing Co-Op
	Kirsten	Day	Birdlife
Dr	Alistair	Mclnnes	Birdlife
Mr	Simon	Gear	Birdlife South Africa
	Alister	Mclnnes	Birdlife South Africa
Ms	Hanneline	Smit-Robinson	Birdlife South Africa
Mr	Martin	Taylor	Birdlife South Africa
Ms	Shelly	Lizzio	Endangered Wildlife Trust
Mr	Thomas	Mnguni	GroundWork
Ms	Venessa	Strauss	SA Foundation for the Conservation of Coastal Bird
Ms	Hilda	Adams	The Collective South Africa
Mr	Martin	Gilbert	We Are South Africans
Mr	Rudzani	Nemajuka	Wildlife and Environment Society of South Africa (WESSA)

**Pre-identified: NPO**

Mr	Marcus	Pawson	AfriForum - Uberlaw (?)
----	--------	--------	-------------------------

Title	Name	Surname	Company
	Reason	Nyengera	Birdlife Africa
Mr	Bradley	Gibbons	Endangered Wildlife Trust
Dr	Ian	Little	Endangered Wildlife Trust
Ms	Carisa J.	Soudens	Hondeklip Bay Women's Group
<b>Pre-identified: Offshore Exploration</b>			
Mr	Thabang	Komo	Sungu Sungu Petroleum (Pty) Ltd
Mr	Jan	Maier	Africa Energy Corp
Mr	Kerwin	Rana	Sunbird Energy (Ibhubesi) (Pty) Ltd
Mr	Saleem	Soobader	PetroSA
<b>Pre-identified: Onshore Exploration</b>			
	Stefano	Marani	Tetra4 (Pty) Ltd
Mrs	Carol-Ann	Mocke	Anglo America
Ms	Fiona	Moir	Inert Fas Industries
	Moshe	More	Maarifa Resources (Pty) Ltd
Mr	Chris	Mumby	Inert Fas Industries
Mr	Don	Ncube	Afro Energy (Pty) Ltd
	Peter	Phindulo- Booi	Booi Brothers
<b>Pre-identified: Organ of State</b>			
			National Department of Environmental Affairs
Ms	Stephanie	Barnardt	Heritage Western Cape
Ms	R.L.	Bosoga	National Department of Agriculture, Forestry and Fisheries
Mr	Deon	Durholtz	Department of Environment, Forestry and Fisheries
Mr	John	Geeringh	Eskom
	Busisiwe	Magazi	Department of Mineral Resources and Energy
Mr	Kgothatso	Magongwa	Department of Forestry, Fisheries and the Environment
Ms	Nelisiwe	Magubane	Department of Energy
Mr	Moses	Mahunonyane	Department of Water and Sanitation
	Jasper	Nieuwoudt	Department of Mineral Resources and Energy
Mr	Ryan	Olivier	Commission on Restitution of Land Right (Northern Cape)
	Loren	Pavitt	CapeNature
	Megan	Simons	CapeNature
Mrs	Annette	Stoltz	National Department of Agriculture, Forestry and Fisheries
Ms	Mulalo	Sundani	National Department of Agriculture, Forestry and Fisheries
Mr	Pieter	Swart	Department of Mineral Resources and Energy
Mr	Temba	Tanci	Department of Forestry, Fisheries and Environment
Mr	Thando	Zingange	Heritage Western Cape

Title	Name	Surname	Company
	Adeleen	Cloete	Department of Agriculture, Environmental Affairs, Land Reform and Rural Development
	Feni	Ntombizanele	DHSWS NC
	Hlengani	Alexia	DHSWS NC
	Mokhoantle	Lerato	DHSWS NC
	Tsalong	Sethathi	DHSWS NC
	Lindiwe	Franks	DHSWS- office of the Provincial Head
	Gawie	van Dyk	DWS NC
Ms	Avril	Williamson	National Department of Cooperative Governance and Traditional Affairs
			National Department of Environmental Affairs, Forestry and Fisheries.
	Louise	Geldenhuis	Northern Cape Department of Agriculture, Environmental Affairs, Land Reform and Rural Development
Mr	Dineo	Thapelo	Northern Cape Department of Cooperative Governance, Human Settlement and Traditional Affairs
Mr	BS	Lenkoe	Northern Cape Department of Cooperative Governance, Human Settlement and Traditional Affairs
	Marcus	Banga	Northern Cape Protech and Agri Revolution (Pty) Ltd
	Francois	Roos	Northern Cape Protech and Agri Revolution (Pty) Ltd
	Lindiwe	Franks	Office of the Provincial Head: Northern Cape Region
	Ruan	Brand	SAHRA
Mr	Simphiwe	Mome	SAHRA
	Briege	Williams	SAHRA
			National Department of Environmental Affairs
	A	Ashley	National Department of Environmental Affairs
Mr	Ramakulukusha	Moses	National Department of Environmental Affairs
	Ashley	Naidoo	National Department of Environmental Affairs
Mr	Toinette	Van Der Merwe	National Department of Environmental Affairs
Mr	Riaan	Hendricks	National Department of Forestry, Fisheries, and Environment
Ms	Sue	Middleton	National Department of Forestry, Fisheries, and Environment
Mr	Lindelani	Mudau	National Department of Forestry, Fisheries, and Environment
Ms	Bernacia	Mullins	National Department of Forestry, Fisheries, and Environment
Mr	Arno	Munro	National Department of Forestry, Fisheries, and Environment
	Abongile	Ngqongwa	National Department of Forestry, Fisheries, and Environment

Title	Name	Surname	Company
Dr	Nozizwe	Makgalemele	National Department of Rural Development and Land Affairs
Adv.	Vela	Mngwengwe	National Department of Rural Development and Land Affairs
Ms	Jeanine	Julies	National Department of Water and Sanitation
Mr	R.	Timothy	Northern Cape Provincial Heritage Resource Agency
Mr	Ernst	Meissenheimer	Northern Cape Department of Agriculture
Mr	Lorato	Banda	Northern Cape Department of Agriculture, Land Reform and Rural Development
Mr	Lorato	Banda	Northern Cape Department of Agriculture, Land Reform and Rural Development
Mr	WVD	Mothibi	Northern Cape Department of Agriculture, Land Reform and Rural Development
Mr	WVD	Mothibi	Northern Cape Department of Agriculture, Land Reform and Rural Development
Mr	G	Mabilo	Northern Cape Department of Economic Development and Tourism
Ms	Jean	Wilson	Northern Cape Department of Economic Development and Tourism
Mr	J.	Fortuin	Northern Cape Department of Environment and Conservation
Mr	Kholekile	Nogwili	Northern Cape Department of Roads and Public Works
Mr	Herold	Roberts	Northern Cape Department of Roads and Public Works
Mr	Herman	Mooketsi	Northern Cape Department of Social Development
Ms	H.	Samson	Northern Cape Department of Social Development
Mr	Abe	Abrahams	Northern Cape Department of Water and Sanitation
Ms	Vhonani	Ramugondo	Northern Cape Department of Water and Sanitation
	Lebogang	Motlhaping	Northern Cape: Department of Transport, Safety and Liason
Mr	N	Latsky	Paternoster Fishery Group
Mr	Tebogo	Motloung	Petroleum Agency SA
Mr	Stet	Mushwana	Petroleum Agency SA
Ms	Phumla	Ngesi	Petroleum Agency SA
Mr	Dave	van der Spuy	Petroleum Agency SA
Ms	Answa	De Lange	PetroSA (SOC) Limited
Ms	Noluthando	Jukuda	PetroSA (SOC) Limited
Mr	Peter	Nelson	PetroSA (SOC) Limited
Mr	Mike	van den Heever	Pioneer Fishing (Pty) Ltd
Ms	Natasha	Higgitt	SAHRA
Mr	Brent	Whittington	SANPARKS
Mr	M	Mokonoto	South African National Biodiversity Institute

Title	Name	Surname	Company
	Megan	van der Bank	South African National Biodiversity Institute
	Lipuo	Lebakeng	Transnet
	Marlene	Laros	Western Cape Department of Environmental Affairs and Development Planning
<b>Pre-identified: Provincial Environmental Authority</b>			
Ms	Onwabile	Ndzumo	Northern Cape Department of Nature and Conservation
<b>Pre-identified: Ward Councillor</b>			
CLlr	Johannes Jogemes	Moolman	Bergrivier Local Municipality
CLlr	Audrey	Small	Bergrivier Local Municipality
CLlr	William Josef	Farmer	Cederberg Local Municipality
CLlr	Fabian Kevin	Ah-sing	City of Cape Town
CLlr	Anthony Maximilian	Benadie	City of Cape Town
CLlr	Patricia	francke	City of Cape Town
CLlr	Nicola	Joel	City of Cape Town
CLlr	Simon Pratricks	Leill-Cock	City of Cape Town
CLlr	Allister Gerome	Lightburn	City of Cape Town
CLlr	Ian Patrick	Mc Mahon	City of Cape Town
CLlr	Roberto Miguel	Quintas	City of Cape Town
CLlr	Moosa Hendrik	Raise	City of Cape Town
CLlr	Joy	Solomon	City of Cape Town
CLlr	Paul Stephanus	Swart	City of Cape Town
CLlr	Leonard	Peterson	Kamiesberg Local Municipality
CLlr	Patrick	Rulph	Kamiesberg Local Municipality
CLlr	Carisa	Soudens	Kamiesberg Local Municipality
CLlr	Delana	Titus	Kamiesberg Local Municipality
CLlr	Stephanus Petrus	Cornelissen	Matzikama Local Municipality
CLlr	Amelia	Job	Matzikama Local Municipality
CLlr	Amelia	Job	Matzikama Local Municipality
CLlr	Albertus Johannes	Pool	Matzikama Local Municipality
CLlr	Katlaholo	Polori	Nama Khoi Local Municipality
CLlr	Marlene Cathlene	Fredericks	Richtersveld Local Municipality
CLlr	Maria Lovina	Obies	Richtersveld Local Municipality
CLlr	Caretas	Sonamzi	Richtersveld Local Municipality
CLlr	Wilherm Joriaas	America	Saldanha Bay Local Municipality
CLlr	Charmaine	Laubscher	Saldanha Bay Local Municipality
CLlr	Siyabulelo	Liwani	Saldanha Bay Local Municipality
CLlr	Lelethu	Mbane	Saldanha Bay Local Municipality
CLlr	Sharon Marionette	Scholtz	Saldanha Bay Local Municipality



Title	Name	Surname	Company
Cllr	Andre Brahm	Truter	Saldanha Bay Local Municipality
Cllr	Charleen Claudette	van Nooi	Saldanha Bay Local Municipality
Cllr	Michael Adolph	Rangasamy	Swartland Local Municipality
<b>Registered</b>			The Green Connection c/o Adrian Pole Attorneys
			Oceans Not Oil
	EWT		
Ms	Jacquette	Adam	Exigent Environmental
Mr	Ismat	Adams	Cape Nature
Mr	Gert	Afrikaner	
Ms	Ria	Barkhuizen	National Roads Agency
Mr	Mike	Davies	Kigoda
Mr	Joshua	Hayes	
Mr	Ian	Hewitt	Trans Hex Group (Pty) Ltd and Belton Park Trading 127 (Pty) Ltd
Mr	Sindisa	Jongiwe	
Mr	Aaron	Larken	Trans Hex Group (Pty) Ltd and Belton Park Trading 127 (Pty) Ltd
Mr	Peter	Looijen	Trans Hex Group (Pty) Ltd and Belton Park Trading 127 (Pty) Ltd
Mr	Bill	Ludick	Trans Hex Group (Pty) Ltd and Belton Park Trading 127 (Pty) Ltd
Ms	Khuliso	Mudau	Total Energies
Mr	Hleketani	Mukhari	Lehlevo Corporate
	Khathutshelo	Ramavhoya	
Ms	Janeira	Reddy	South Durban Community Environmental Alliance (SDCEA)
Ms	Sue	Reuther	SLR Consulting (Africa)
Mr	Michael	Smith	Large Pelagic SMME Association
Ms	Janet	Solomon	Oceans Not Oil
Ms	Suzette	van Niekerk	Concerned Residents Action Group - Yzerfontein
Ms	Menka	Vansant	University of Cape Town (UCT)
	Chester	du Toit	
	Ashwin	Lewis	Darling Black Business Forum
	Julian	Arendse	
	Antony	Andrews	
	Brett	Arendze	
Mr	Jonathan	van der Westhuizen	
	Liesel	Talmakkies	
Mr	Morgan	Engelbrecht	

Title	Name	Surname	Company
Ms	Christine	Marais	
Ms	Etienne	Coetzee	
Mr	Brenton	Williams	Kouga Council
Mr	Pieter Johannes	Mostert	
Mr	Jan Taljaard	Marx	St Helena Bay Water Quality Trust
Mr	Gerald	Cloete	Resident - St. Helena Bay
Mr	John	Selby	Langebaan Residents and Ratepayers Association



## **Appendix 2: Advertisements**



# HOOF NUUS

## Bakkie deur vloedwater meegesleur

Berig: Mariaan Smuts

Foto's: Paul Wynand

**WUPPERTHAL:** Die bestuurder van 'n bakkie van Nuweplaas, een van die buiteposte van Wupperthal, was Donderdag, 8 Junie, net voor 08:00 op pad werk toe in Wupperthal, toe die voertuig deur die Vissersrivier van die oorgang gespoel is. Die rivier loop net buite Nuweplaas en wanneer dit swaar reën kom die rivier vinnig af, maar volgens die inwoners sak die water gewoonlik net so vinnig. Dit lei egter soms tot groot ontwinging vir die inwoners omdat hulle dan van die ander buiteposte afgesny is.

Daar was Donderdagoggend blykbaar vier persone agter in die bakkie en twee het voorin gesit. Die bestuurder het deur die rivier gery, maar is op die ou brug se oorgang van die pad gedruk deur die stroom water. Die insittendes moes inderhaas uitspring na veiligheid. Een persoon is deur die water meegesleur, maar kon verder stroomaf na veiligheid swem. Die ander passasiers kon by 'n ou pilaar van die brug wat 'n paar jaar tevore weggespoel het, net langs die bakkie uitklim en daar sit. 'n Trekker het ingegaan om die persone na veiligheid te bring. Omstanders het gedink die trekkerbestuurder waag baie om dit te doen, maar alles het goed verloop. Almal was ongedeerd. Donderdag om 15:00 was die bakkie steeds onder water. Die rivier het al voller geword en dit was nie

moontlik om die bakkie uit te sleep nie. Vrydag, 9 Junie, het die water so gesak dat hulle die bakkie kon uitsleep. Die bakwerk het nie te veel skade nie, maar daar is meganiese skade. Die rivier was weer Maandag, 12 Junie vol na die reën wat oor die naweek geval het.

Inwoners van die naaste buiteposte aan Wupperthal, Langbome, kan ook nie met hul voertuie van die dorp tot by hulle huise kom nie. Die Tra-Trarivier loop langs Wupperthal verby en Langbome se inwoners parkeer gewoonlik hul voertuie voor die rivier. Hulle kan met 'n voetbrug oorstap tot by hulle huise, maar indien die rivier so sterk afkom, moet hulle ook die laaste stukkie deur die rivier stap.

Nuweplaas se inwoners ry deur Prinsekraal, Beukeskraal en dan met 'n ompad verby Langbome om in die dorp te kom. Alhoewel Nuweplaas net sowat 15 km van Wupperthal is, neem dit ongeveer 30 minute om die pad te ry.



Passasiers van die bakkie sit op 'n pilaar van die ou brug langs die bakkie.



Die bakkie is onder water.

## Inbrekers op heterdaad betrap

Berig: Adjudantoffisier Jannie Louw

**VREDENDAL-NOORD:** Die eienaar van Addi's Tuckshop in Vredendal-Noord het op Saterdag omstreeks 02:00 salig in droomland verkeer onbewus daarvan dat hy besteel word.

Die buitelandse burger woon op die perseel van sy winkel en was vas aan die slaap terwyl drie persone sy winkel se voordeur oopforsier het. Hulle het doodluiters die winkel binnegegaan en soveel as moontlik items geneem. Ongelukkig

vir die booswigte het 'n verbyganger gesien die voordeur en hekke staan oop. Hy het die eienaar gaan wakker maak. Die drie skelms het teen daardie tyd laat spaander. Hulle het onder andere sigarette en bokse melk gesteel.

Die waarde van die eiendom beloop ongeveer R5490.

Die SAPD versoek dat indien enige iemand inligting het, hulle dadelik die SAPD moet kontak.

### NOTIFICATION REGARDING OPPORTUNITY TO PARTICIPATE IN THE ENVIRONMENTAL AUTHORISATION APPLICATION PROCESS FOR THE PROPOSED AFRICA OIL SA CORP BLOCK 3B/4B OFFSHORE EXPLORATION.

Africa Oil SA Corp, Ricocure (Pty) Ltd and Azinam Limited (a wholly owned subsidiary of Eco Atlantic) (the Joint Venture Partners of the Block 3B/4B Exploration Right - hereafter jointly referred to as the Applicants) have appointed Environmental Impact Management Services (Pty) Ltd (EIMS) as the Environmental Assessment Practitioner (EAP) to assist with undertaking the required authorisation processes (including the statutory public participation), and to compile and submit the required documentation.

**Applicant: Africa Oil SA Corp, Ricocure (Pty) Ltd and Azinam Limited (a wholly owned subsidiary of Eco Atlantic)(the Joint Venture Partners of the Block 3B/4B Exploration Right)**

**Application/s: • Environmental Authorisation (EA) in accordance with the NEMA- Listed Activity 18 (GNR 984)**

Additional listed activities and/or water uses may be identified during the process.

**Location:** The Applicants are the holders of an existing Exploration Right for Block 3B/4B in terms of the Mineral and Petroleum Resources Development Act (No. 28 of 2002 MPRDA), as amended. The licence block covers an area of approximately 11 100 km<sup>2</sup> and is situated between latitudes 31°S and 33°S on the continental shelf in water depths ranging from 200 m to 2 000 m.

Block 3B/4B is located approximately 120 km west of St Helena Bay and approximately 145 km south-west of Hondeklop Bay off the West Coast of South Africa. The area of primary interest is in the north of this block, but this could also cover other areas in future. As part of the process of applying for the Exploration Right, the applicant undertook and completed the reprocessing project covering 2 000 km<sup>2</sup>, which is a subset of the 10 000 km<sup>2</sup> BHP/Shell 3D seismic datasets, focused primarily on the most northern portion of Block 3B/4B.

The Environmental Impact Assessment (EIA) process will be undertaken in terms of Chapter 6 of the EIA Regulations, 2014 (GNR 982) promulgated under the NEMA (as amended). A Scoping and Environmental Impact Assessment (EIA) process will be followed.

As a potential interested and affected party, you are invited to register and comment on the project. In order to ensure that you are identified and registered as an Interested and Affected Party and that your comments are captured, please submit your name, contact details, the reason for your interest or any comments, in writing or telephonically, to EIMS. Please note that only registered I&AP's will be directly informed of future project information and opportunities for participation. In order to avoid missing out on opportunities for public participation please submit I&AP registrations, or any queries, comments, or concerns with regards to this application, as soon as possible to EIMS.

Contact Person: Lucien James

EIMS Reference Number: 1570

E-mail: [block3b4b@eims.co.za](mailto:block3b4b@eims.co.za)

Postal Address: P.O. Box 2083; Pinegowrie; 2123

Telephone: (011) 789 7170/ Fax: 086 571 9047

EIMS Website: <https://www.eims.co.za/public-participation/>

EIMS Website Datafree: <https://eims.datafree.co/public-participation/>

Please include the project reference number 1570 in all correspondence



### KENNISGEWING MET BETREKKING TOT GELEENTHEID OM AAN DIE OMGEWINGSMAGTIGINGAANSOEKPROSES VIR DIE VOORGESTELDE AFRICA OIL SA CORP BLOCK 3B/4B SEEWARTSE VERKENNING

Africa Oil SA Corp, Ricocure (Edms) Bpk en Azinam Beperk ('n vol filiaal van Eco Atlantic) (die gesamentlike ondernemingsvennote van die blok 3B/4B-eksplorasiereg - hierna gesamentlik verwys na as die Aansoekers) het Environmental Impact Management Services (Edms) Bpk (EIMS) as die Omgewings-evalueringspraktisyn (EAP) aangestel om die nodige omgewingsmagtiging en gepaard-gaande konsultasie-prosesse te onderneem. EIMS sal die vereiste dokumentasie saamstel en indien.

**Aansoeker: Africa Oil SA Corp, Ricocure (Edms) Bpk en Azinam Beperk ('n volfiliaal van Eco Atlantic)(die gesamentlike ondernemingsvennote van die blok 3B/4B-eksplorasiereg)**

**Aansoek: • Omgewingsmagtiging (EA) in ooreenstemming met die NEMA- Gelyste aktiwiteit 18 (GNR 984)**

Bykomende gelyste aktiwiteite en/of watergebruike kan tydens die proses geïdentifiseer word

**Location:** Die Aansoekers is die houers van 'n bestaande verkenningreg vir Block 3B/4B ingevolge die wet op die Ontwikkeling van Minerale en Petroleumhulpbronne (Nr. 28 van 2002 MPRDA), soos gewysig. Die lisensieblok beslaan 'n oppervlakte van ongeveer 11 100km<sup>2</sup>, en is geleë tussen breedtegraad 31°S en 33°S op die vastelandsplat in die waterdieptes wat wissel van 200 m tot 2 000 m.

Blok 3B/4B is ongeveer 120 km wes van St. Helenabaai en ongeveer 145 km suidwes van Hondeklopbaai aan die Weskus van Suid-Afrika geleë. Die gebied van primêre belang is in die noorde van hierdie blok, maar dit kan in die toekoms ander gebiede beslaan. As deel van die proses van aansoek vir die Verkenningreg, het die aansoeker 'n herverwerkingsprojek onderneem en voltooi wat 'n gebied beslaan van 2 000km<sup>2</sup>, wat 'n deel uitmaak van die 10 000km<sup>2</sup> BHP/Shell 3D seismiese datastelle, hoofsaaklik gefokus oor die noordelike gedeelte van Blok 3B/4B.

Die Omgewingsimpakbepaling (OIB)-proses sal onderneem word ingevolge Hoofstuk 6 van die OIB-regulasies, 2014 (GNR 982) afgekondig onder die NEMA (soos gewysig). 'n Omvang- en Omgewingsimpakbepaling (OIB)-proses sal gevolg word.

As 'n potensieël belanghebbende en geïnteresseerde party word u uitgenooi om te registreer en kommentaar te lewer op die projek. Om te verseker dat jy geïdentifiseer en geregistreer word as 'n Belangstellende en Geïnteresseerde Party en dat jou kommentaar vasgelê word, dien asseblief jou naam, kontakbesonderhede, die rede vir jou belangstelling of enige kommentaar, skriftelik of telefonies, by EIMS in. Neem asseblief kennis dat slegs geregistreerde B&GP's direk ingelig sal word oor toekomstige projekinligting en geleenthede vir deelname. Om te verhoed dat geleenthede vir publieke deelname misgeloop word, dien asseblief B&GP-registrasies, of enige navrae, kommentaar of bekommernisse met betrekking tot hierdie aansoek, so gou moontlik by EIMS in.

Kontak Persoon: Lucien James

EIMS Verwysingsnommer: 1570

E-pos: [block3b4b@eims.co.za](mailto:block3b4b@eims.co.za)

PosAdres: P.O. Box 2083; Pinegowrie; 2123

Telefoon: (011) 789 7170/ Faks: 086 571 9047

EIMS Webtuiste: <https://www.eims.co.za/public-participation/>

EIMS Webtuiste Datafree: <https://eims.datafree.co/public-participation/>

Sluit asseblief die projek verwysingsnommer 1570 in alle korrespondensie in.





# UNLEASH THE FUN: HOW TO TEACH YOUR DOG TO WALK CALMLY ON A LEASH

Teaching your dog to walk on a leash is an investment in their safety and well-being. By following these guidelines and employing positive reinforcement techniques, you can transform your dog's leash-walking experience from a struggle to a joyous adventure. Remember to be patient, celebrate progress, and enjoy the time spent with your canine companion as you embark on this rewarding journey together.

**1 Introduce the Leash Gradually:** Begin by allowing your dog to become comfortable with the leash and collar or harness. Let them sniff and explore the leash in a controlled environment, rewarding them with treats and praise for positive interactions. This helps your dog associate the leash with positive experiences and reduces any potential anxiety or resistance.

**2 Proper Equipment:** Choosing the right leash and collar/harness is crucial. Opt for a sturdy leash that is comfortable to hold and appropriate for your dog's size and strength. Collars should fit snugly but not too tightly, while harnesses provide additional control and are ideal for dogs prone to pulling.

**3 Positive Reinforcement:** Positive reinforcement is key to successful leash training. Reward your dog with treats, praise, and affection for desired behaviours such as walking calmly by your side. Use a verbal marker like "yes!" to signify the exact moment your dog exhibits the desired behaviour, followed by an immediate reward. Consistency and timing are essential in reinforcing the connection between the behaviour and the reward.

**4 Consistency and Progression:** Consistency is vital when teaching your dog to walk on a leash. Set aside dedicated time for leash training each day, gradually increasing the duration and complexity of the walks. Introduce distractions gradually, starting with low-stimulus environments and gradually progressing to busier areas. Remember to remain patient and reinforce positive behaviour throughout the training process.


**5 Seek Professional Help if Needed:** If you encounter persistent challenges during leash training, don't hesitate to seek the assistance of a "force free" qualified professional

## PAWSONALITIES OF THE WEEK



### Johnni

Johnni, 4 to 5 years of age. Medium size like attention walk will be needed. Older kids not young kids loves treats.



### Kitty Galore

Kitty Galore female 2 years old. Shy at first but give her, her space and time to settle in. Her personality comes out and she loves attention and head scratches. Not to much picking up and handling but giving her her space to come to you she will enjoy.

To adopt, call the Cape of Good Hope SPCA on 021 700 4152

### Emergency numbers:

Day time number for Emergencies: 021 700 4158/9  
After hours number for Emergency: 083 326 1604



Cape of Good Hope



The SPCA depends on you to keep its doors open to animals. Please donate at <https://capespca.co.za/donate/>

To sponsor the SPCA weekly column please contact

Tricia van Wyk  
on 083 412 6373

email:

tricia.vanwyk@acm.co.za  
or info.acm@acm.co.za



Playwright, actor and director Megan Choritz, of Woodstock, left, interviewed by journalist Nancy Richards, of Rosebank.



Ntombi Makhutshi, of Bonnievale and Tandi Buchan, of Claremont, with Megan Choritz.



Nancy Richards, of Rosebank, with Cynthia Marais, of Wynberg.



Amandla Mabona, of Vredehoek.

# Theatre veteran launches debut novel

KAREN WATKINS  
KAREN.WATKINS@ACM.CO.ZA

A torrential downpour did not deter book lovers, actors and friends coming out to support Megan Choritz when she launched

her debut novel, *Lost Property*, at the Book Lounge on Wednesday June 7.

The Woodstock performer, theatre director and playwright of numerous plays and musicals has spent all her life involved in making

things up. She started writing the book during Covid. In 2020, her rhyming children's book, *The Big Bird Battle*, was published. Her plays, *The Tent*, *Clouds Like Waves*, and *Drive With Me*, have all achieved critical acclaim.

### NOTIFICATION REGARDING OPPORTUNITY TO PARTICIPATE IN THE ENVIRONMENTAL AUTHORISATION APPLICATION PROCESS FOR THE PROPOSED AFRICA OIL SA CORP BLOCK 3B/4B OFFSHORE EXPLORATION.

Africa Oil SA Corp, Ricocure (Pty) Ltd and Azinam Limited (a wholly owned subsidiary of Eco Atlantic) (the Joint Venture Partners of the Block 3B/4B Exploration Right - hereafter jointly referred to as the Applicants) have appointed Environmental Impact Management Services (Pty) Ltd (EIMS) as the Environmental Assessment Practitioner (EAP) to assist with undertaking the required authorisation processes (including the statutory public participation), and to compile and submit the required documentation.

<b>Applicant:</b>	Africa Oil SA Corp, Ricocure (Pty) Ltd and Azinam Limited (a wholly owned subsidiary of Eco Atlantic) (the Joint Venture Partners of the Block 3B/4B Exploration Right)
<b>Application/s:</b>	<ul style="list-style-type: none"> <li>Environmental Authorisation (EA) in accordance with the NEMA- Listed Activity 18 (GNR 984)</li> </ul> Additional listed activities and/or water uses may be identified during the process.
<b>Location:</b>	The Applicants are the holders of an existing Exploration Right for Block 3B/4B in terms of the Mineral and Petroleum Resources Development Act (No. 28 of 2002 – MPRDA), as amended. The licence block covers an area of approximately 11 100 km <sup>2</sup> and is situated between latitudes 31°S and 33°S on the continental shelf in water depths ranging from 200 m to 2 000 m.  Block 3B/4B is located approximately 120 km west of St Helena Bay and approximately 145 km south-west of Hondeklip Bay off the West Coast of South Africa. The area of primary interest is in the north of this block, but this could also cover other areas in future. As part of the process of applying for the Exploration Right, the applicant undertook and completed the reprocessing project covering 2 000 km <sup>2</sup> , which is a subset of the 10 000 km <sup>2</sup> BHP/Shell 3D seismic datasets, focused primarily on the most northern portion of Block 3B/4B.

The Environmental Impact Assessment (EIA) process will be undertaken in terms of Chapter 6 of the EIA Regulations, 2014 (GNR 982) promulgated under the NEMA (as amended). A Scoping and Environmental Impact Assessment (EIA) process will be followed.

As a potential interested and affected party, you are invited to register and comment on the project. In order to ensure that you are identified and registered as an Interested and Affected Party and that your comments are captured, please submit your name, contact details, the reason for your interest or any comments, in writing or telephonically, to EIMS. Please note that only registered I&AP's will be directly informed of future project information and opportunities for participation. In order to avoid missing out on opportunities for public participation please submit I&AP registrations, or any queries, comments, or concerns with regards to this application, as soon as possible to EIMS.

Contact Person: Lucien James  
EIMS Reference Number: 1570  
E-mail: block3b4b@eims.co.za  
Postal Address: P.O. Box 2083; Pinegowrie; 2123  
Telephone: (011) 789 7170/ Fax: 086 571 9047  
EIMS Website: <https://www.eims.co.za/public-participation/>  
EIMS Website Data free: <https://eims.datafree.co/public-participation/>

Please include the project reference number 1570 in all correspondence.





■ Roberto Quintas taking time to visit the Museo del Automóvil de Barcelona during an international summit on public transport.

## City seeking tenders for new fleet of cleaner-energy buses

From page 1

Another aim was to link the rail, bus, MyCiTi, and even the minibus taxi services to a single ticketing system so that commuters could use one card for all public transport services, and a tender process for that was under way, he said.

Europe had no idea what it was like dealing with the problems posed by the minibus taxi industry, and the managing director of Lagos's transport authority, Abimbola Akinajo, whom Mr Quintas said was "militant" about minibus operators in the Nigerian city, had been astounded that Cape Town

spent so much effort negotiating with the taxi industry.

Mr Quintas said he had also been met with wide-eyed looks when he had described how he and his bodyguards had been caught up in a shootout during an attempted hijacking last month.

Mr Quintas said two Cape Town taxi bosses had been killed during the week he had been away.

And before that, on Thursday May 4, popular taxi boss Charmaine Bailey, 53, who had been in the taxi industry for about a decade, had been gunned down after attending a Wynberg Taxi Association meeting.



■ The clean-up volunteers prepare to set off from Mariner's Wharf.

## Clean-up volunteers hit the beach for World Ocean Day

KAREN WATKINS  
KAREN.WATKINS@ACM.CO.ZA

Volunteers from around the city cleared plastic, stompies and other litter from Hout Bay Beach for World Ocean Day, on Thursday June 8.

The event was organised by Cape Town Beach Cleanup, a non-profit organisation that holds beach clean-ups on the first Saturday of each month.

Its founder Gregory Player, of Milnerton, told those gath-

ered at the Mariner's Wharf end of the beach that a UCT study had found that by 2050 there would be more plastic in the sea than fish although some predicted it could happen sooner, and it was estimated that about 8 million metric tons of plastic waste entered the oceans each year.

The clean-ups were a way for families to spend time together while also doing something good for the planet, and businesses could get staff involved,

he said.

Mr Player encouraged people to complain on social media about litter and dumping and to tag their councillors.

Included in the event were 3km and 12km runs and 250m, 750m and 1500m swims.

Despite City staff having cleaned the beach the previous day, volunteers still managed to collect 94kg of litter in 20 recycling bags. They also found a ring, car keys, tyre and a disused inflatable mattress.

### Emergency numbers

#### Report electricity faults

To report electricity faults (City of Cape Town), call 0860 103 089, SMS your fault to 31220 (free SMSes do not apply) or email power@cape-town.gov.za

To report electricity faults (Eskom supply area), call the Electricity Call Centre on 0860 037 566 or email western@eskom.co.za

#### Report vandalism

To report cable theft, call the City of

Cape Town toll-free on 0800 222 771; and to report vandalism, call the City at 021 480 7700.

#### Report road problems

To report problems with roads and stormwater such as potholes, flooding, fallen trees, open manholes and chemical spills or traffic signal faults, call the City of Cape Town's 24-hour toll-free number on 0800 65 64 63 or email transport.info@capetown.gov.za

### What's On

#### Bowling Buzz

Learn how to play or train with qualified bowling coaches at the Bergvliet Bowling Club every Monday from 4.30pm in Children's Way, Bergvliet. The whole family can play together. Wear flat shoes and comfortable clothes. Contact Pat Gordon at 082 057 1517 for more information.

Send your notices to karen.watkins@acm.co.za

**H B D S**  
Hout Bay Dental Studio  
Keeping you smiling.  
Call 021 790 2910

#### KENNISGEWING MET BETREKKING TOT GELEENTHEID OM AAN DIE OMGEWINGSMAGTIGINGAANSOEKPROSES VIR DIE VOORGESTELDE AFRICA OIL SA CORP BLOCK 3B/4B SEEWAARTSE VERKENNING.

Africa Oil SA Corp, Ricocure (Edms) Bpk en Azinam Beperk ('n volfiliaal van Eco Atlantic) (die gesamentlike ondernemingsvennote van die blok 3B/4B-eksplorasiering - hierna gesamentlik verwys na as die Aansoekers) het Environmental Impact Management Services (Edms) Bpk (EIMS) as die Omgewingsevalueringspraktisyn (EAP) aangestel om die nodige omgewingsmagtiging en gepaardgaande konsultasieprosesse te onderneem. EIMS sal die vereiste dokumentasie saamstel en indien.

**Aansoeker:** Africa Oil SA Corp, Ricocure (Edms) Bpk en Azinam Beperk ('n volfiliaal van Eco Atlantic) (die gesamentlike ondernemingsvennote van die blok 3B/4B-eksplorasiering)

**Aansoek:** • Omgewingsmagtiging (EA) in ooreenstemming met die NEMA- Gelyste aktiwiteit 18 (GNR 984)  
Bykomende gelyste aktiwiteite en/of watergebruike kan tydens die proses geïdentifiseer word.

**Ligging:** Die Aansoekers is die houers van 'n bestaande verkenningreg vir Blok 3B/4B ingevolge die wet op die Ontwikkeling van Minerale en Petroleumhulpbronne (Nr. 28 van 2002 – MPRDA), soos gewysig. Die lisensieblok beslaan 'n oppervlakte van ongeveer 11 100 km<sup>2</sup>, en is geleë tussen breedtegraad 31°S en 33°S op die vastelandsplat in die waterdieptes wat wissel van 200 m tot 2 000 m.

Blok 3B/4B is ongeveer 120 km wes van St. Helenabaai en ongeveer 145 km suidwes van Hondeklipbaai aan die Weskus van Suid-Afrika geleë. Die gebied van primêre belang is in die noorde van hierdie blok, maar dit kan in die toekoms ander gebiede beslaan. As deel van die proses van aansoek vir die Verkenningreg, het die aansoeker 'n herverwerkingsprojek onderneem en voltooi wat 'n gebied beslaan van 2 000 km<sup>2</sup>, wat 'n deel uitmaak van die 10 000km<sup>2</sup> BHP/Shell 3D seismiese datastelle, hoofsaaklik gefokus oor die noordelike gedeelte van Blok 3B/4B.

Die Omgewingsimpakbepaling (OIB)-proses sal onderneem word ingevolge Hoofstuk 6 van die OIB-regulasies, 2014 (GNR 982) afgekondig onder die NEMA (soos gewysig). 'n Omvang- en Omgewingsimpakbepaling (OIB)-proses sal gevolg word.

As 'n potensiële belanghebbende en geïdentifiseerde party word u uitgenooi om te registreer en kommentaar te lewer op die projek. Om te verseker dat jy geïdentifiseer en geregistreer word as 'n Belangstellende en Geïdentifiseerde Party en dat jou kommentaar vasgelê word, dien asseblief jou naam, kontakbesonderhede, die rede vir jou belangstelling of enige kommentaar, skriftelik of telefonies, by EIMS in. Neem asseblief kennis dat slegs geregistreerde B&GP's direk ingelig sal word oor toekomstige projekinligting en geleenthede vir deelname. Om te verhoed dat geleenthede vir publieke deelname misgeloop word, dien asseblief B&GP-registrasies, of enige navrae, kommentaar of bekommernisse met betrekking tot hierdie aansoek, so gou moontlik by EIMS in.

Kontak Persoon: Lucien James

EIMS Verwysingsnommer: 1570

E-pos: block3b4b@eims.co.za

Pos Adres: P.O. Box 2083; Pinegowrie; 2123

Telefoon: (011) 789 7170/ Faks: 086 571 9047

EIMS Webtuiste: <https://www.eims.co.za/public-participation/>

EIMS Webtuiste Datavry: <https://eims.datafree.co/public-participation/>

Sluit asseblief die projek verwysingsnommer 1570 in alle korrespondensie in.









---

## GENERAL NOTICES • ALGEMENE KENNISGEWINGS

---

### NON-GOVERNMENTAL ORGANIZATION

#### GENERAL NOTICE 1867 OF 2023

##### **NOTIFICATION REGARDING OPPORTUNITY TO PARTICIPATE IN THE ENVIRONMENTAL AUTHORISATION APPLICATION PROCESS FOR THE PROPOSED AFRICA OIL SA CORP BLOCK 3B/4B OFFSHORE EXPLORATION.**

Africa Oil SA Corp, Ricocure (Pty) Ltd and Azinam Limited (a wholly owned subsidiary of Eco Atlantic) (the Joint Venture Partners of the Block 3B/4B Exploration Right - hereafter jointly referred to as the Applicants) have appointed Environmental Impact Management Services (Pty) Ltd (EIMS) as the Environmental Assessment Practitioner (EAP) to assist with undertaking the required authorisation processes (including the statutory public participation), and to compile and submit the required documentation.

---

**Applicant:** Africa Oil SA Corp, Ricocure (Pty) Ltd and Azinam Limited (a wholly owned subsidiary of Eco Atlantic) (the Joint Venture Partners of the Block 3B/4B Exploration Right)

---

**Application/s:** • Environmental Authorisation (EA) in accordance with the NEMA- Listed Activity 18 (GNR 984)  
Additional listed activities and/or water uses may be identified during the process.

---

**Location:** The Applicants are the holders of an existing Exploration Right for Block 3B/4B in terms of the Mineral and Petroleum Resources Development Act (No. 28 of 2002 – MPRDA), as amended. The licence block covers an area of approximately 11 100 km<sup>2</sup> and is situated between latitudes 31°S and 33°S on the continental shelf in water depths ranging from 200 m to 2 000 m.

Block 3B/4B is located approximately 120 km west of St Helena Bay and approximately 145 km south-west of Hondeklip Bay off the West Coast of South Africa. The area of primary interest is in the north of this block, but this could also cover other areas in future. As part of the process of applying for the Exploration Right, the applicant undertook and completed the reprocessing project covering 2 000 km<sup>2</sup>, which is a subset of the 10 000 km<sup>2</sup> BHP/Shell 3D seismic datasets, focused primarily on the most northern portion of Block 3B/4B.

---

The Environmental Impact Assessment (EIA) process will be undertaken in terms of Chapter 6 of the EIA Regulations, 2014 (GNR 982) promulgated under the NEMA (as amended). A Scoping and Environmental Impact Assessment (EIA) process will be followed.

As a potential interested and affected party, you are invited to register and comment on the project. In order to ensure that you are identified and registered as an Interested and Affected Party and that your comments are captured, please submit your name, contact details, the reason for your interest or any comments, in writing or telephonically, to EIMS. Please note that only registered I&AP's will be directly informed of future project information and opportunities for participation. In order to avoid missing out on opportunities for public participation please submit I&AP registrations, or any queries, comments, or concerns with regards to this application, as soon as possible to EIMS.

Contact Person: Lucien James

EIMS Reference Number: 1570

E-mail: [block3b4b@eims.co.za](mailto:block3b4b@eims.co.za)

Postal Address: P.O. Box 2083; Pinegowrie; 2123

Telephone: (011) 789 7170/ Fax: 086 571 9047

EIMS Website: <https://www.eims.co.za/public-participation/>

EIMS Website Datafree: <https://eims.datafree.co/public-participation/>

Please include the project reference number 1570 in all correspondence.



**NIE-REGERINGSORGANISASIE****ALGEMENE KENNISGEWING 1867 VAN 2023****KENNISGEWING MET BETREKKING TOT GELEENTHEID OM AAN DIE OMGEWINGSMAGTIGINGAANSOEKPROSES VIR DIE  
VOORGESTELDE AFRICA OIL SA CORP BLOCK 3B/4B SEEWAARTSE VERKENNING.**

Africa Oil SA Corp, Ricocure (Edms) Bpk en Azinam Beperk ('n volfiliaal van Eco Atlantic) (die gesamentlike ondernemingsvennote van die blok 3B/4B-eksplorasierereg - hierna gesamentlik verwys na as die Aansoekers) het Environmental Impact Management Services (Edms) Bpk (EIMS) as die Omgewingsevalueringspraktisyn (EAP) aangestel om die nodige omgewingsmagtiging en gepaardgaande konsultasieprosesse te onderneem. EIMS sal die vereiste dokumentasie saamstel en indien.

**Aansoeker:** Africa Oil SA Corp, Ricocure (Edms) Bpk en Azinam Beperk ('n volfiliaal van Eco Atlantic) (die gesamentlike ondernemingsvennote van die blok 3B/4B-eksplorasierereg)

**Aansoek:**

- Omgewingsmagtiging (EA) in ooreenstemming met die NEMA- Gelyste aktiwiteit 18 (GNR 984)

Bykomende gelyste aktiwiteite en/of watergebruike kan tydens die proses geïdentifiseer word.

**Ligging:** Die Aansoekers is die houers van 'n bestaande verkenningsreg vir Blok 3B/4B ingevolge die wet op die Ontwikkeling van Minerale en Petroleumhulpbronne (Nr. 28 van 2002 – MPRDA), soos gewysig. Die lisensieblok beslaan 'n oppervlakte van ongeveer 11 100 km<sup>2</sup>, en is geleë tussen breedtegraad 31°S en 33°S op die vastelandsplat in die waterdieptes wat wissel van 200 m tot 2 000 m.

Blok 3B/4B is ongeveer 120 km wes van St. Helenabaai en ongeveer 145 km suidwes van Hondeklipbaai aan die Weskus van Suid-Afrika geleë. Die gebied van primêre belang is in die noorde van hierdie blok, maar dit kan in die toekoms ander gebiede beslaan. As deel van die proses van aansoek vir die Verkenningsreg, het die aansoeker 'n herverwerkingsprojek onderneem en voltooi wat 'n gebied beslaan van 2 000 km<sup>2</sup>, wat 'n deel uitmaak van die 10 000km<sup>2</sup> BHP/Shell 3D seismiese datastelle, hoofsaaklik gefokus oor die noordelike gedeelte van Blok 3B/4B.

Die Omgewingsimpakbepaling (OIB)-proses sal onderneem word ingevolge Hoofstuk 6 van die OIB-regulasies, 2014 (GNR 982) afgekondig onder die NEMA (soos gewysig). 'n Omvang- en Omgewingsimpakbepaling (OIB)-proses sal gevolg word.

As 'n potensieële belanghebbende en geaffekteerde party word u uitgenooi om te registreer en kommentaar te lewer op die projek. Om te verseker dat jy geïdentifiseer en geregistreer word as 'n Belangstellende en Geaffekteerde Party en dat jou kommentaar vasgelê word, dien asseblief jou naam, kontakbesonderhede, die rede vir jou belangstelling of enige kommentaar, skriftelik of telefonies, by EIMS in. Neem asseblief kennis dat slegs geregistreerde B&GP's direk ingelig sal word oor toekomstige projekinligting en geleenthede vir deelname. Om te verhoed dat geleenthede vir publieke deelname misgeloop word, dien asseblief B&GP-registrasies, of enige navrae, kommentaar of bekommernisse met betrekking tot hierdie aansoek, so gou moontlik by EIMS in.

Kontak Persoon: Lucien James

EIMS Verwysingsnommer: 1570

E-pos: block3b4b@eims.co.za

Pos Adres: P.O. Box 2083; Pinegowrie; 2123

Telefoon: (011) 789 7170/ Faks: 086 571 9047

EIMS Webtuiste: <https://www.eims.co.za/public-participation/>

EIMS Webtuiste Datavry: <https://eims.datafree.co/public-participation/>

Sluit asseblief die projek verwysingsnommer 1570 in alle korrespondensie in.



**ISAZISO MALUNGA NETHUBA LOKUTHATHA INXAXHEBA KWINKQUBO YOKUFAKA ISICELO SOGUNYAZISO LWEZENDALO KWI-  
PROJEKTHI KA-AFRICA OIL SA CORP YOKUHLOLWA KWEBHLOKO U-3B/4B OKUNXWEME OLUNGAPHANDLE.**

i-Africa Oil SA Corp, Ricocure (Pty) Ltd kunye ne Azinam Limited (i-subsiary ephethwe ngokupheleleyo ye-Eco Atlantic) (iinkampani ezibambisene ngeLungelo lokuHlola leBhloko 3B/4B) emva koku ekubhekiselwa kuzo njengabafaki-sicelo) ziqeshe u-Environmental Impact Management Services (Pty) Ltd (EIMS) njenge-Environmental Assessment Practitioner (EAP) ukuncedisa ekwenzeni iinkqubo zogunyaziso ezifunekayo (kubandakanywa nentatho-nxaxheba yoluntu ngokusemthethweni), kunye nokuqulunqa kunye nokungenisa amaxwebhu afunekayo okuxhasa esisicelo.

**Umfaki sicelo:** i-Africa Oil SA Corp, Ricocure (Pty) Ltd kunye ne Azinam Limited (i-subsiary ephethwe ngokupheleleyo ye-Eco Atlantic) (iinkampani ezibambisene ngeLungelo lokuHlola leBhloko 3B/4B)

**Isicelo:** • UGunyaziso lokusiNgqongileyo (EA) ngokuhambelana neNEMA – umsebenzi odwelisiweyo we-18 (GNR 984)

Imisebenzi eyongezelelweyo edwelisiweyo kunye/okanye ukusetyenziswa kwamanzi kunokuchongwa ngexesha lenkqubo.

**Indawo yesicelo:** Inkqubo yoVavanyo lweMpembelelo yokuSingqongileyo (EIA) iya kwenziwa ngokweSahluko sesi-6 seMimiselo ye-EIA, yowama-2014 (GNR 982) ebhengezwe phantsi kweNEMA (njengoko ilungisiwe). Inkqubo yoVavanyo lweMpembelelo yokusiNgqongileyo (Scoping and Environmental Impact Assessment) (EIA) iya kulandelwa. Abafaki-sicelo ngabanini beLungelo lokuHlola elikhoyo leBhloko 3B/4B ngokoMthetho woPhuhliso lweMithombo yeziMbiwa nePetroleum (Nombolo 28 ka-2002 – MPRDA), njengoko ulungisiwe. Ibhloko yelayisenisi igubungela ummandla omalunga ne-11 100 km<sup>2</sup> kwaye ime phakathi ko obungama-31°S nama-33°S kwishelufa yelizwe kubunzulu bamanzi asisela kuma-200m ukuya kuma-2000m.

IBhloko 3B/4B ibekwe malunga ne-120 km kwintshona ye-St Helena Bay kwaye imalunga ne-145 km kumzantsintshona we-Hondeklip Bay kude noNxweme oluseNtshona loMzantsi Afrika. Ummandla womdla ophambili usemantla ale bhloko, kodwa oku kunokubandakanya nezinye iindawo kwixesha elizayo. Njengenxalenye yenkqubo yokufaka isicelo seLungelo lokuHlola, umenzisicelo uthabathe waza wagqiba iprojekthi yokuhlaziya kwakhona egubungela i-2 000 km<sup>2</sup>, neyi-subset engama-10 000 km<sup>2</sup> we 3D seismic datasets zika BHP/Shell, egxile ikakhulu kwezona ndawo zingasentla kwiBhloko u-3B/4B.

Inkqubo yoVavanyo lweMpembelelo yokuSingqongileyo (EIA) iya kwenziwa ngokweSahluko sesi-6 seMimiselo ye-EIA, yowama-2014 (GNR 982) ebhengezwe phantsi kweNEMA (njengoko ilungisiwe). Inkqubo yoVavanyo lweMpembelelo yokusiNgqongileyo (Scoping and Environmental Impact Assessment) (EIA) iya kulandelwa.

Njengomntu onomdla kunye neqela elichaphazelekayo, uyamenywa ukuba ubhalise kwaye unike izimvo malunga neprojekthi. Ukuze uqinisekise ukuba uchongiwe kwaye ubhalisiwe njengeQela eliNomdla neliChaphazelekayo nokuba izimvo zakho zifakiwe, nceda ungenise igama lakho, iinkcukacha zoqhagamshelwano, isizathu somdla wakho okanye naziphi na izimvo, ngokubhaliweyo okanye ngomnxeba, ku-EIMS. Nceda uqaphele ukuba zi-I&APs ezibhalisiweyo kuphela eziya kwaziswa ngokuthe ngqo ngengcaciso yeprojekthi yexesha elizayo kunye namathuba okuthatha inxaxheba. Ukuze ungaphoswa ngamathuba okuthatha inxaxheba koluntu nceda ungenise umdla wokubhalisa njenge-I&AP, okanye nayiphi na imibuzo, izimvo, okanye iinkxalabo malunga nesi sicelo, ngokukhawuleza ku-EIMS.

Umntu woQhakamshelwano: Lucien James

Inombolo yesalathisi ye-EIMS: 1570

Idilesi Yeposi: PO Box 2083; Pinegowrie; 2123

Umnxeba: (011) 789 7170/ Ifeksi: (086) 571 9047

I-imeyile: [block3b4b@eims.co.za](mailto:block3b4b@eims.co.za)

EIMS Iwebhusayithi: <https://www.eims.co.za/public-participation/>

EIMS Iwebhusayithi I-datafree: <https://eims.datafree.co/public-participation/>

Nceda ufake inombolo yesalathiso yeprojekthi engu-1570 kuyo yonke imbalelwano.





### **Appendix 3: Initial Notification and Proof of Initial Notification**

Please note that in an effort to protect the personal information of the Registered I&AP's, proof of the actual notification documents submitted to I&AP's will not be made publicly available. Should you require access to this document for the purposes of fulfilling your obligations under the NEMA EIA Regulations or other lawful right, please feel free to contact the EIMS Information officer at 011 789 7170 or [popia@eims.co.za](mailto:popia@eims.co.za).

12 June 2023

Our ref: 1570/GPK/lj

To whom it may concern

Dear Sir or Madam:

**NOTIFICATION REGARDING OPPORTUNITY TO PARTICIPATE IN THE ENVIRONMENTAL AUTHORISATION APPLICATION PROCESS FOR THE PROPOSED AFRICA OIL SA CORP BLOCK 3B/4B OFFSHORE EXPLORATION.**

Africa Oil SA Corp, Ricocure (Pty) Ltd and Azinam Limited (a wholly owned subsidiary of Eco Atlantic) (the Joint Venture Partners of the Block 3B/4B Exploration Right - hereafter jointly referred to as the Applicants) have appointed Environmental Impact Management Services (Pty) Ltd (EIMS) as the Environmental Assessment Practitioner (EAP) to assist with undertaking the required authorisation processes (including the statutory public participation), and to compile and submit the required documentation in support of application for:

- Environmental Authorisation (EA) in accordance with the NEMA- Listed activity 18 (GNR 984)

Additional listed activities and/or water uses may be identified during the process.

The Applicants are the holders of an existing Exploration Right for Block 3B/4B in terms of the Mineral and Petroleum Resources Development Act (No. 28 of 2002 – MPRDA), as amended. The licence block covers an area of approximately 11 100 km<sup>2</sup> and is situated between latitudes 31°S and 33°S on the continental shelf in water depths ranging from 200 m to 2 000 m. The applicant is the operator and holder of an existing Exploration Right for Block 3B/4B in terms of the Mineral and Petroleum Resources Development Act (No. 28 of 2002 – MPRDA), as amended. The licence block covers an area of approximately 11 100 km<sup>2</sup>, and is situated between latitudes 31°S and 33°S on the continental shelf in water depths ranging from 200 m to 2 000 m.

Block 3B/4B is located approximately 120 km west of St Helena Bay and approximately 145 km south-west of Hondeklip Bay off the West Coast of South Africa. The area of primary interest is in the north of this block, but this could also cover other areas in future. As part of the process of applying for the Exploration Right, the applicant undertook and completed the reprocessing project covering 2 000 km<sup>2</sup>, which is a subset of the 10 000 km<sup>2</sup> BHP/Shell 3D seismic datasets, focussed primarily on the most northern portion of Block 3B/4B.

The Environmental Impact Assessment (EIA) process will be undertaken in terms of Chapter 6 of the EIA Regulations, 2014 (GNR 982) promulgated under the NEMA (as amended). A Scoping and Environmental Impact Assessment (EIA) process will be followed. In accordance with Chapter 6 of the EIA Regulations, a public participation process will be undertaken.

As a potential interested and affected party, you are invited to register and comment on the project. In order to ensure that you are identified and registered as an Interested and Affected Party and that your comments are captured, please submit your name, contact details, the reason for your interest or any comments, in writing or telephonically, to EIMS. Please note that only registered I&AP's will be directly informed of future project information and opportunities for participation. In order to avoid missing out on opportunities for public participation please submit I&AP registrations, or any queries, comments, or concerns with regards to this application, as soon as possible to EIMS.

A 8 Dalmeny Road, Pine Park, Randburg | PO Box 2083, Pinetown 2123, South Africa  
T (011) 789-7170 | F (086) 571- 9047

A Regus Business Centre, 14 Stewart Drive, Berea, East London

W [www.eims.co.za](http://www.eims.co.za) | E [mail@eims.co.za](mailto:mail@eims.co.za) | Co Reg 1992/005927/07 | VAT 489 013 9027

Directors: L Whitlow, A Smith.

Contact Person: Lucien James

EIMS Reference Number: 1570

Postal Address: P.O. Box 2083; Pinegowrie; 2123

Telephone: (011) 789 7170/ Fax: (086) 571 9047

E-mail: [block3b4b@eims.co.za](mailto:block3b4b@eims.co.za)

Additional documentation is available on the EIMS website at the following link:

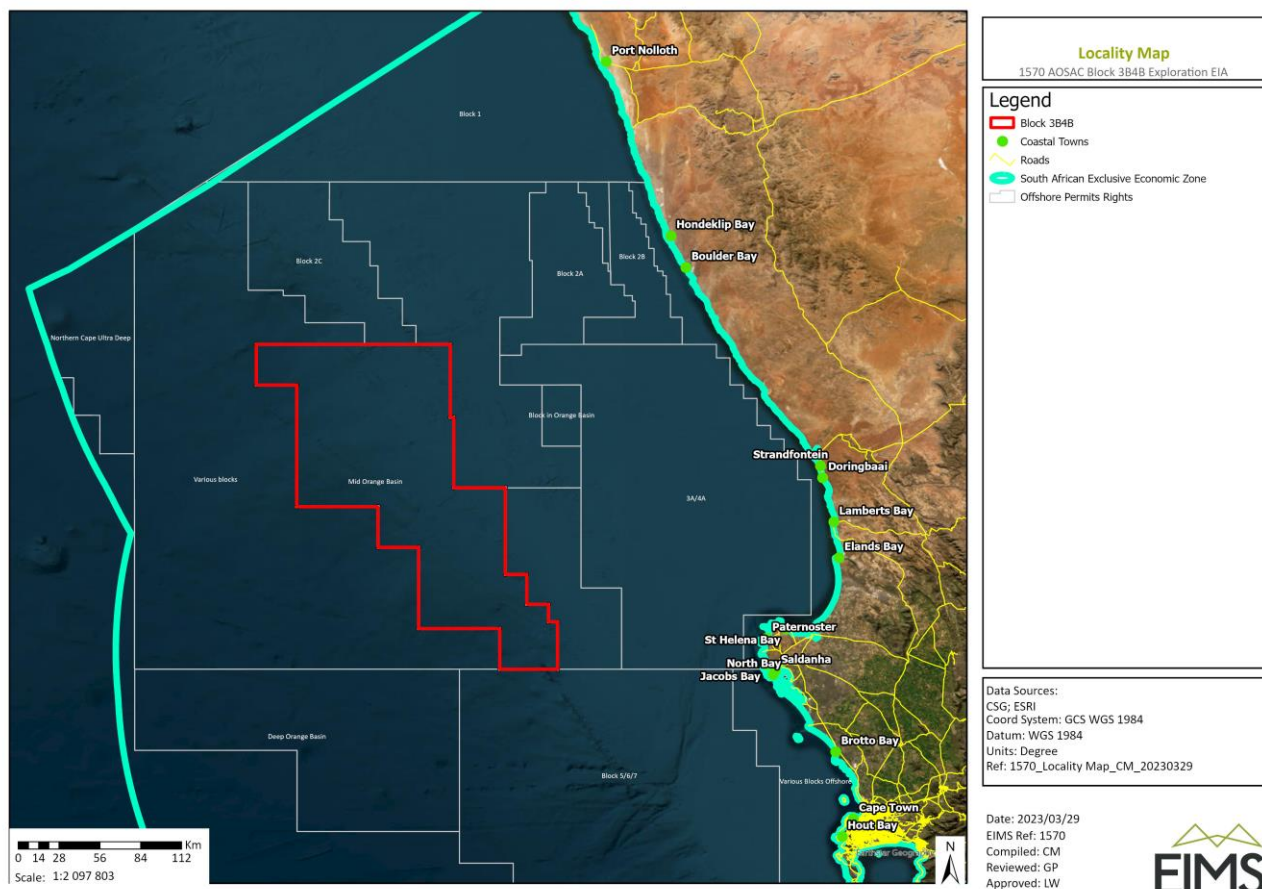
EIMS Website: <https://www.eims.co.za/2023/06/08/1570-block-3b4b-exploration-right-eia/>

EIMS Website Datafree: <https://eims.datafree.co/2023/06/08/1570-block-3b4b-exploration-right-eia/>

Please include the project reference number **1570** in all correspondence.

Kind Regards,

**Lucien James**





12 Junie 2023

Ons verwysings: 1570/GPK/lj

Vir wie dit mag aangaan:

Geagte Belangstellende en Geaffekteerde Party:

**KENNISGEWING MET BETREKking TOT GELEENTHEID OM AAN DIE OMGEWINGSMAGTINGAANSOEKPROSES VIR DIE VOORGESTELDE AFRICA OIL SA CORP BLOCK 3B/4B SEEWAARTSE VERKENNING.**

Africa Oil SA Corp, Ricocure (Edms) Bpk en Azinam Beperk ('n volfiliaal van Eco Atlantic) (die gesamentlike ondernemingsvennote van die blok 3B/4B-eksplorasiering - hierna gesamentlik verwys na as die Aansoekers) het Environmental Impact Management Services (Edms) Bpk (EIMS) as die Omgewingsevalueringspraktisyn (EAP) aangestel om die nodige omgewingsmagtiging en gepaardgaande konsultasieprosesse te onderneem. EIMS sal die vereiste dokumentasie saamstel en indien ter ondersteuning van aansoeke vir:

- Omgewingsmagtiging (EA) in ooreenstemming met die NEMA- Gelyste aktiwiteit 18 (GNR 984)

Bykomende gelyste aktiwiteite en/of watergebruike kan tydens die proses geïdentifiseer word.

Die Aansoekers is die houers van 'n bestaande verkenningsreg vir Blok 3B/4B ingevolge die wet op die Ontwikkeling van Minerale en Petroleumhulpbronne (Nr. 28 van 2002 – MPRDA), soos gewysig. Die lisensieblok beslaan 'n oppervlakte van ongeveer 11 100km<sup>2</sup>, en is geleë tussen breedtegraad 31°S en 33°S op die vastelandsplat in die waterdieptes wat wissel van 200 m tot 2 000 m.

Blok 3B/4B is ongeveer 120 km wes van St. Helenabaai en ongeveer 145 km suidwes van Hondeklipbaai aan die Weskus van Suid-Afrika geleë. Die gebied van primêre belang is in die noorde van hierdie blok, maar dit kan in die toekoms ander gebiede beslaan. As deel van die proses van aansoek vir die Verkenningsreg, het die aansoeker 'n herverwerkingsprojek onderneem en voltooi wat 'n gebied beslaan van 2 000km<sup>2</sup>, wat 'n deel uitmaak van die 10 000km<sup>2</sup> BHP/Shell 3D seismiese datastelle, hoofsaaklik gefokus oor die noordelike gedeelte van Blok 3B/4B.

Die Omgewingsimpakbepaling (OIB)-proses sal onderneem word ingevolge Hoofstuk 6 van die OIB-regulasies, 2014 (GNR 982) afgekondig onder die NEMA (soos gewysig). 'n Omvang- en Omgewingsimpakbepaling (OIB)-proses sal gevolg word. In ooreenstemming met Hoofstuk 6 van die OIB-regulasies, sal 'n openbare deelnameproses onderneem word.

As 'n potensiële belanghebbende en geaffekteerde party word u uitgenooi om te registreer en kommentaar te lewer op die projek. Om te verseker dat jy geïdentifiseer en geregistreer word as 'n Belangstellende en Geaffekteerde Party en dat jou kommentaar vasgelê word, dien asseblief jou naam, kontakbesonderhede, die rede vir jou belangstelling of enige kommentaar, skriftelik of telefonies, by EIMS in. Neem asseblief kennis dat slegs geregistreerde B&GP's direk ingelig sal word oor toekomstige projekinligting en geleenthede vir deelname. Om te verhoed dat geleenthede vir publieke deelname misgeloop word, dien asseblief B&GP-registrasies, of enige navrae, kommentaar of bekommernisse met betrekking tot hierdie aansoek, so gou moontlik by EIMS in.

Kontak Persoon: Lucien James

EIMS Verwysingsnommer: 1570

Pos Adres: P.O. Box 2083; Pinegowrie; 2123

Telefoon: (011) 789 7170/ Fax: (086) 571 9047

E-pos: [block3b4b@eims.co.za](mailto:block3b4b@eims.co.za)

Bykomende dokumentasie is beskikbaar op die EIMS-webwerf by die volgende skakels:

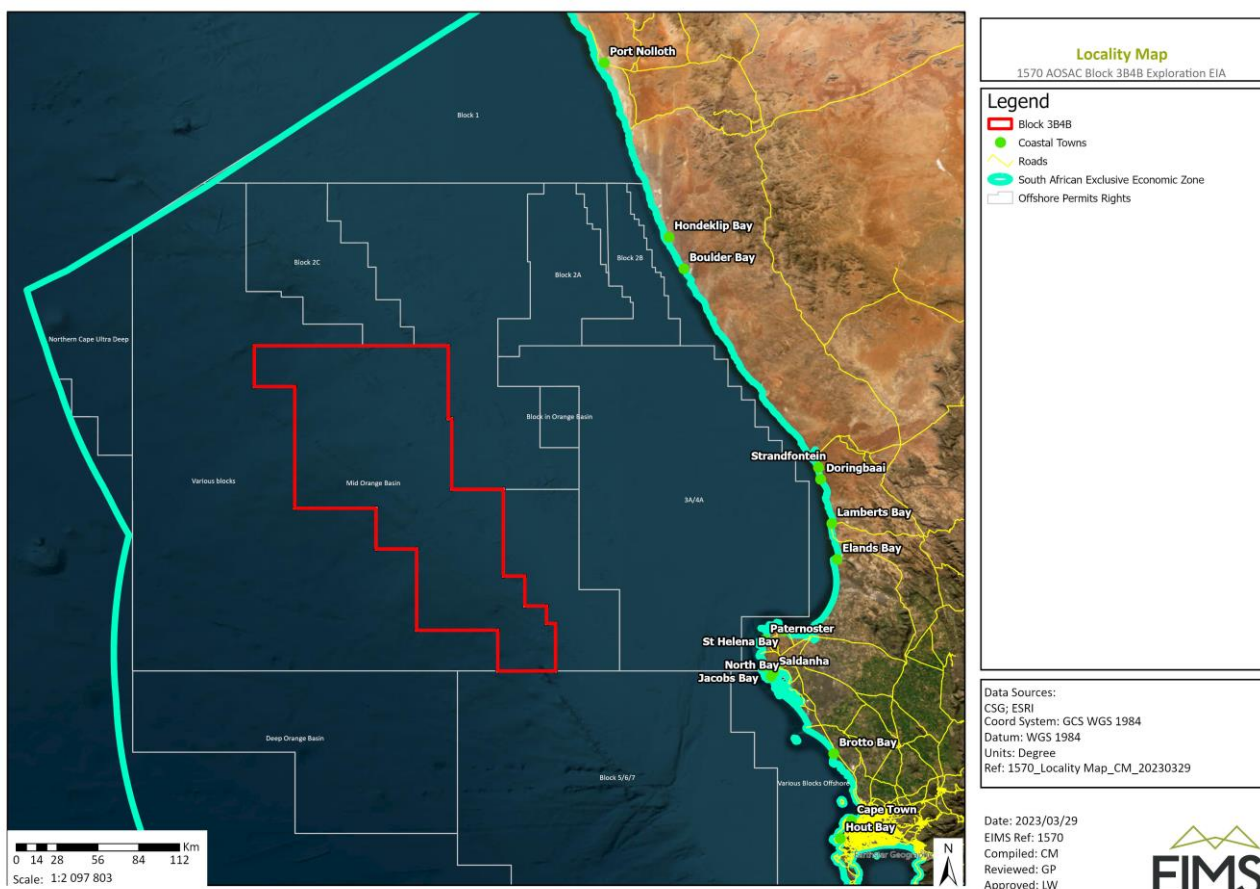
EIMS Webtuiste: <https://www.eims.co.za/2023/06/08/1570-block-3b4b-exploration-right-eia/>

EIMS Webtuiste Datavry: <https://eims.datafree.co/2023/06/08/1570-block-3b4b-exploration-right-eia/>

Sluit asseblief die projek verwysingsnommer **1570** in alle korrespondensie in.

Groete,

**Lucien James**



Kulowo inokuthi ibhekise kuye:

Mnumzana/Nksz Obekekileyo:

**ISAZISO MALUNGA NETHUBA LOKUTHATHA INXAXHEBA KWINKQUBO YOKUFAKA ISICELO SOGUNYAZISO LWEZENDALO KWI-PROJEKTHI KA-AFRICA OIL SA CORP YOKUHLOLWA KWEBHLOKO U-3B/4B OKUNXWEME OLUNGAPHANDLE.**

i-Africa Oil SA Corp, Ricocure (Pty) Ltd kunye ne Azinam Limited (i-subsiary ephethwe ngokupheleleyo ye-Eco Atlantic) (iinkampani ezibambisene ngeLungelo lokuHlola leBhloko 3B/4B) emva koku ekubhekiselwa kuzo njengabafaki-sicelo ziqeshe u-Environmental Impact Management Services (Pty) Ltd (EIMS) njenge-Environmental Assessment Practitioner (EAP) ukuncedisa ekwenzeni iinkqubo zogunyaziso ezifunekayo (kubandakanywa nentatho-nxaxheba yoluntu ngokusemthethweni), kunye nokuqulunqa kunye nokungenisa amaxwebhu afunekayo okuxhasa esisicelo:

- UGunyaziso lokusiNgqongileyo (EA) ngokuhambelana neNEMA – umsebenzi odwelisiweyo we-18 (GNR 984)

Imisebenzi eyongezelelweyo edwelisiweyo kunye/okanye ukusetyenziswa kwamanzi kunokuchongwa ngexesha lenkqubo.

Abafaki-sicelo ngabanini beLungelo lokuHlola elikhoyo leBhloko 3B/4B ngokoMthetho woPhuhliso lweMithombo yeziMbiwa nePetroleum (Nombolo 28 ka-2002 – MPRDA), njengoko ulungisiwe. Ibhloko yelayisenisi igubungela ummandla omalunga ne-11 100 km<sup>2</sup> kwaye ime phakathi ko obungama-31°S nama-33°S kwishelufa yelizwe kubunzulu bamanzi asisela kuma-200m ukuya kuma-2000m.

Ibhloko 3B/4B ibekwe malunga ne-120 km kwintshona ye-St Helena Bay kwaye imalunga ne-145 km kumzantsi-ntshona we-Hondeklip Bay kude noNxweme oluseNtshona loMzantsi Afrika. Ummandla womdla ophambili usemantla ale bhloko, kodwa oku kunokubandakanya nezinye iindawo kwixesha elizayo. Njengenxalenye yenkqubo yokufaka isicelo seLungelo lokuHlola, umenzisicelo uthabathe waza wagqiba iprojekthi yokuhlaziya kwakhona egubungela i-2 000 km<sup>2</sup>, neyi-subset engama-10 000 km<sup>2</sup> we 3D seismic datasets zika BHP/Shell, egxile ikakhulu kwezona ndawo zingasentla kwiBhloko u-3B/4B.

Inkqubo yoVavanyo lweMpembelelo yokuSingqongileyo (EIA) iya kwenziwa ngokweSahluko sesi-6 seMimiselo ye-EIA, yowama-2014 (GNR 982) ebhengezwe phantsi kweNEMA (njengoko ilungisiwe). Inkqubo yoVavanyo lweMpembelelo yokusiNgqongileyo (Scoping and Environmental Impact Assessment) (EIA) iya kulandelwa. Ngokuhambelana neSahluko sesi-6 seMimiselo ye-EIA, inkqubo yentatho-nxaxheba yoluntu iya kwenziwa.

Njengomntu onomdla kunye neqela elichaphazelekayo, uyamenywa ukuba ubhalise kwaye unike izimvo malunga neprojekthi. Ukuze uqinisekise ukuba uchongiwe kwaye ubhalisiwe njengeQela eliNomdla neliChaphazelekayo nokuba izimvo zakho zifakiwe, nceda ungenise igama lakho, iinkcukacha zoqhagamshelwano, isizathu somdla wakho okanye naziphi na izimvo, ngokubhaliweyo okanye ngomnxeba, ku-EIMS. Nceda uqaphele ukuba zi-I&APs ezibhalisiweyo kuphela eziya kwaziswa ngokuthe ngqo ngengcaciso yeprojekthi yexesha elizayo kunye namathuba okuthatha inxaxheba. Ukuze ungaphoswa ngamathuba okuthatha inxaxheba koluntu nceda ungenise umdla wokubhalisa njenge-I&AP, okanye nayiphi na imibuzo, izimvo, okanye iinkxalabo malunga nesi sicelo, ngokukhawuleza ku-EIMS.

Umntu woQhakamshelwano: Lucien James

Inombolo yesalathisi ye-EIMS: 1570

Idilesi Yeposi: PO Box 2083; Pinegowrie ; 2123

Umnxeba: (011) 789 7170/ Ifeksi: (086) 571 9047

I-imeyile: [block3b4b@eims.co.za](mailto:block3b4b@eims.co.za)

Amaxwebhu ongezlelweyo ayafumaneka kwiwebhusayithi ye-EIMS kolu nxulumaniso lulandelayo:

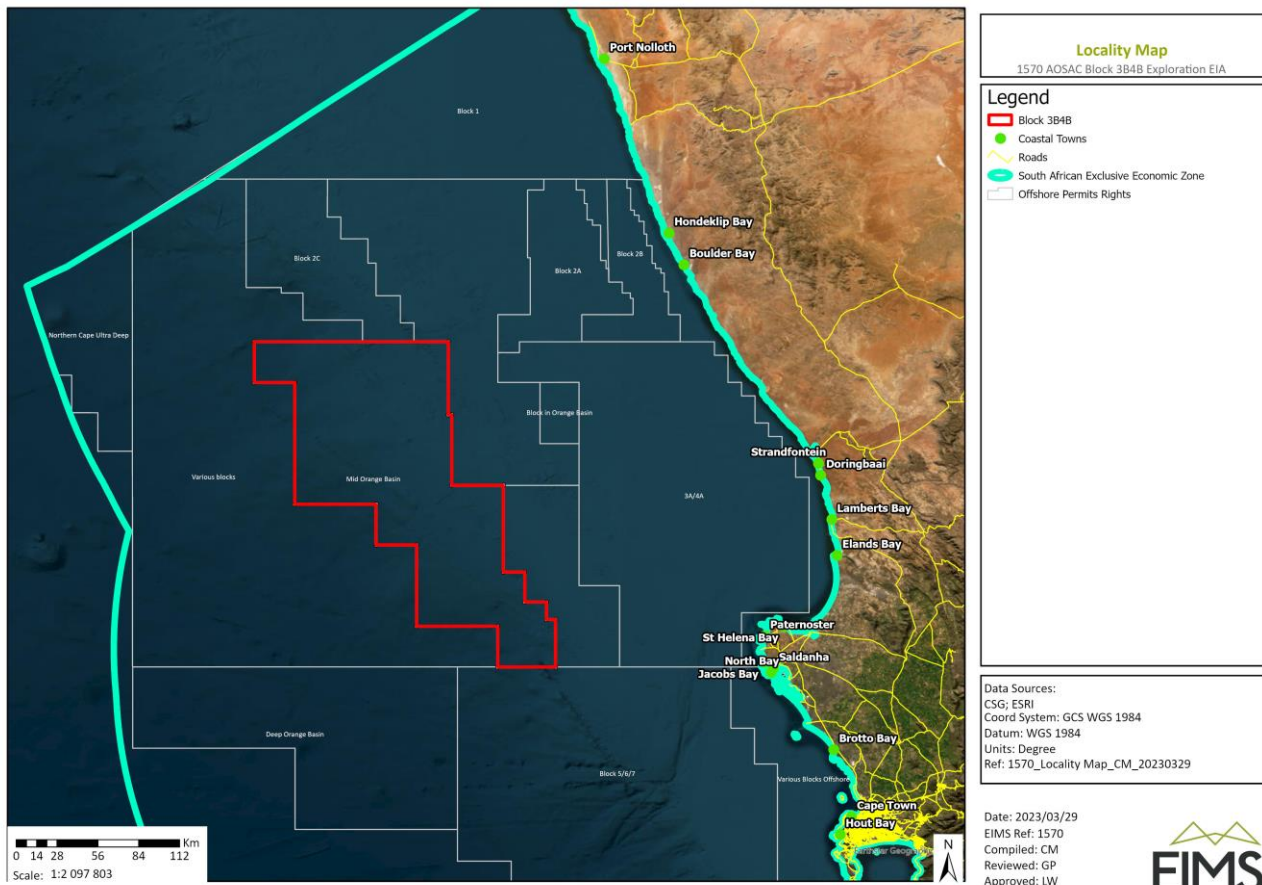
EIMS lwebhusayithi: <https://www.eims.co.za/2023/06/08/1570-block-3b4b-exploration-right-eia/>

EIMS lwebhusayithi l-datafree: <https://eims.datafree.co/2023/06/08/1570-block-3b4b-exploration-right-eia/>

Nceda ufake inombolo yesalathiso yeprojekthi engu-1570 kuyo yonke imbalelwano.

Ozithobileyo,

**Lucien James**





## **Appendix 4: Site Notice Placement and Proof of Placement**

Site Notice:

**NOTIFICATION REGARDING OPPORTUNITY TO PARTICIPATE IN THE ENVIRONMENTAL AUTHORISATION APPLICATION PROCESS FOR THE PROPOSED AFRICA OIL SA CORP BLOCK 38/48 OFFSHORE EXPLORATION**

Africa Oil SA Corp, Ricocure (Pty) Ltd and Azinam Limited (a wholly owned subsidiary of Eco Atlantic) (the Joint Venture Partners of the Block 38/48 Exploration Right - hereafter jointly referred to as the Applicants) have appointed Environmental Impact Management Services (Pty) Ltd (EIMS) as the Environmental Assessment Practitioner (EAP) to assist with undertaking the required authorisation processes (including the statutory public participation), and to compile and submit the required documentation in support of application for:

- Environmental Authorisation (EA) in accordance with the NEMA- Listed activity 18 (GNR 984)

Additional listed activities and/or water uses may be identified during the process. The Environmental Impact Assessment (EIA) process will be undertaken in terms of Chapter 6 of the EIA Regulations, 2014 (GNR 982) promulgated under the NEMA (as amended). A Scoping and Environmental Impact Assessment (EIA) process will be followed. The Applicants are the holders of an existing Exploration Right for Block 38/48 in terms of the Mineral and Petroleum Resources Development Act (No. 28 of 2002 – MPRDA), as amended. The licence block covers an area of approximately 11 100 km<sup>2</sup> and is situated between latitudes 31°S and 33°S on the continental shelf in water depths ranging from 200 m to 2 000 m.

Block 38/48 is located approximately 120 km west of St Helena Bay and approximately 145 km south-west of Hondeklop Bay off the West Coast of South Africa. The area of primary interest in the north of this block, but this could also cover other areas in future. As part of the process of applying for the Exploration Right, the applicant undertook and completed the reprocessing project covering 2 000 km<sup>2</sup>, which is a subset of the 10 000 km<sup>2</sup> BHP/Shell 3D seismic datasets, focused primarily on the most northern portion of Block 38/48.

As a potential interested and affected party, you are invited to register and comment on the project. In order to ensure that you are identified and registered as an interested and affected party and that your comments are captured, please submit your name, contact details, the reason for your interest or any comments, in writing or telephonically, to EIMS. Please note that only registered I&AP's will be directly informed of future project information and opportunities for participation. In order to avoid missing out on opportunities for public participation please submit I&AP registrations, or any queries, comments, or concerns with regards to this application, as soon as possible to EIMS.

---

**KENNISGAWING MET BETREKking TOT GEELENTHEID OM AAN DIE OMGEWINGSMAGTIGINGAANSOEKPROSES VIR DIE 'VOORGESTELDE AFRICA OIL SA CORP BLOCK 38/48 SE WEAARTSE VERKENNING**

Africa Oil SA Corp, Ricocure (Edms) Bpk en Azinam Beperk (n' volfiliaal van Eco Atlantic) (die gesamentlike ondernemingsvennote van die Blok 38/48-eksplorasiereg - herna gesamentlik verwys na as die Aansoekers) het Environmental Impact Management Services (Edms) Bpk (EIMS) as die Omgewingsvleringspraktisyn (EAP) aangestel om die nodige omgewingsmagtiging en gepaardgaande konsultasieprosesse te onderneem. EIMS sal die vereiste dokumentasie saamstel en indien ter ondersteuning van aansoek vir:

- Omgewingsmagtiging (EA) in ooreenstemming met die NEMA- Gelyste aktiwiteit 18 (GNR 984)

Bykomende gelyste aktiwiteite en/of watergebruik kan tydens die proses geïdentifiseer word. Die Omgewingsimpakbeoordeling (OIB)-proses sal onderneem word ingevolge Hoofstuk 6 van die OIB-regulasies, 2014 (GNR 982) afgekondig onder die NEMA (soos gewysig). 'n Omvang- en Omgewingsimpakbeoordeling (OIB)-proses sal gevolg word. Die Aansoekers is die houers van 'n bestaande verkenningreg vir Blok 38/48 ingevolge die wet op die Ontwikkeling van Minerale en Petroleumhulpbronne (Nr. 28 van 2002 – MPRDA), soos gewysig. Die lisensieblok beslaan 'n oppervlakte van ongeveer 11 100km<sup>2</sup>, en is geleë tussen breedtegraad 31°S en 33°S op die vastelandse platte in die waterdieptes wat wissel van 200 m tot 2 000 m.

Blok 38/48 is ongeveer 120 km wes van St. Helenabaai en ongeveer 145 km suidwes van Hondeklopbaai aan die Weskus van Suid-Afrika geleë. Die gebied van primêre belang is in die noorde van hierdie blok, maar dit kan in die toekoms ander gebiede beslaan. As deel van die proses van aansoek vir die Verkenningreg, het die aansoeker 'n herverwerkingsprojek onderneem en voltooi wat 'n gebied beslaan van 2 000km<sup>2</sup>, wat 'n deel uitmaak van die 10 000km<sup>2</sup> BHP/Shell 3D seismiese datasete, hoofsaaklik gefokus oor die noordelike gedeelte van Blok 38/48.

As 'n potensieel belanghebbende en geïnteresseerde party word u uitgenooi om te registreer en kommentaar te lewer op die projek. Om te verseker dat jy geïdentifiseer en geregistreer word as 'n Belangstellende en Geïnteresseerde Party en dat jou kommentaar vasgelê word, dien asseblief jou naam, kontakbesonderhede, die rede vir jou belangstelling of enige kommentaar, skriftelik of telefonies, by EIMS in. Neem asseblief kennis dat slegs geregistreerde I&AP's direk ingelig sal word oor toekomstige projekinligting en geleenthede vir deelname. Om te verhoed dat geleenthede vir publieke deelname misgeloop word, dien asseblief I&AP-registrasies, of enige navraag, kommentaar of bekommernisse met betrekking tot hierdie aansoek, so gou moontlik by EIMS in.

---

**ISAZISO MALUNGA NETHUBA LOKUTHUBA INXAXHEBA KWINKQUBO YOKUFUKA ISICILO SOGUNYAZISO LWENZALO KWI-PROJEKTHI KA-AFRICA OIL SA CORP YOKUHLOLWA KWEBHLOKO U-38/48 OKUNKWEME ULONGAPHANDE**

I-Africa Oil SA Corp, Ricocure (Pty) Ltd kunye ne Azinam Limited (i-subsiyari ephethwe ngokupheleleyo ye-Eco Atlantic) (iinkampani eibambisene ngetungelo lokuthuba lebhloko 38/48) emva koku ekubhekiselwa kuzo njengabafaki-sicelo) ziqeshe u-Environmental Impact Management Services (Pty) Ltd (EIMS) njenge-Environmental Assessment Practitioner (EAP) ukuncedisa ekwenzeni iinkqubo zogunyaziso ezifunekayo (kubandakanywa nentsho-ixaxheba yoluntu ngokusemthethweni), kunye nokuqulunga kunye nokungeniswa amaxwebhu afunekayo okuxhasa esisicelo:

- Ugunyazi lokusizongileyo (EA) ngokhambelana neNEMA – umsebenzi odawolwileyo we-18 (GNR 984)

Imisebenzi eyongezelelweyo adawolwileyo kunye/okanye ukusetyenziswa kwamanzi kunokuchongwa ngesixha leinkqubo. Iinkqubo yoVavanyo lweMpebelelo yokuSizongileyo (EIA) iya kwenziswa ngokweSihluko sesi-6 seMimisele ye-EIA, yowama-2014 (GNR 982) ebhengezwe phantsi kweNEMA (njengoko lungiswe). Inkqubo yoVavanyo lweMpebelelo yokuSizongileyo (Scoping and Environmental Impact Assessment) (EIA) iya kulandela. Abafaki-sicelo ngabani belungelo lokuthuba elikhoyo lebhloko 38/48 ngokomthetho woPhuhliso lweMithombo yeMibini nePetroleum (Nombolo 28 ka-2002 – MPRDA), njengoko ulungiswe. Ibhloko yelayisensi igubungela ummandla omalunga ne-11 100 km<sup>2</sup> kwaye ime phakathi ko obungama-31°S nama-33°S kwishelufa yelizwe kubunzulu bamantzi asisela kuma-200m ukuya kuma-2000m. Ibhloko 38/48 ibekwe malunga ne-120 km kwintshona ye-St Helena Bay kwaye imalunga ne-145 km kumzantsi-mihona we-Hondeklop Bay kude nokwamele okuseNtshona loMzantsi Afrika. Ummandla womida ophambili usemantla ale bhloko, kodwa oku kunokubandakanya nezinye iindawo kwizixa elizayo. Njengenxalenye yenkqubo yokufuka isicelo setungelo lokuHloka, umsebenzi ubabathe waza wabathe iiprojekthi yokulazisa kwakhona egubungela i-2 000 km<sup>2</sup>, neyi-subset engama-10 000 km<sup>2</sup> we 3D seismic datasets zika BHP/Shell, egqibe ikhahlu kwizona ndawo jingasetha kwibhloko u-38/48.

Njengomntu onomdla kunye negalele elichaphazelekayo, uyaminywa ukuba ubhalise kwaye unike izimvo malunga neprojekthi. Ukuzo uqinisekise ukuba uchong'we kwaye ubhaliswe njengeQela elikwomda nelChaphazelekayo nokuba izimvo zakho zifakiwe, nceda ungqise igama lakho, iinkcukacha zochagamshelwano, izizithu zomda wakho okanye naziphi na izimvo, ngokubhaliswe okanye ngomxebe, ku-EIMS. Nceda uphelele ukuba si-I&APs ezibhalisweyo kuphela eliza kwizixa ngokuthe ngqo ngenqaciso yeprojekthi yexesha elizayo kunye namathuba okuthatha ixaxheba. Ukuzo ungaphoswa ngamathaba ekuthatheni ixaxheba koluntu nceda ungqise umdla wokubhalisa njenge-I&AP, okanye nayiphi na imbuzo, izimvo, okanye iinkalabalo malunga nesicelo, ngokukhawuleza ku-EIMS.

**Contact Person/ Kontak Persoon/Umntu woqhakamshelwano:** Lucien James

**EIMS Reference Number/ EIMS Verwysingsnommer/ Inombolo yesalathisi ye-EIMS:** 1570

**Postal Address/ Posadres/ Idilesi Yeposi :** P.O. Box 2083; Pinegowrie 2123

**Fax/ Faks/Fax:** (086) 571 9047 | **Telephone/ Telefoon/ Umnxeba:** (011) 785 7170

**E-mail/ E-pos/ I-imeyile:** [block3848@eims.co.za](mailto:block3848@eims.co.za)

**EIMS Website/ Weblusite/ Iwebhusayithi:** <https://www.eims.co.za/public-participation/>

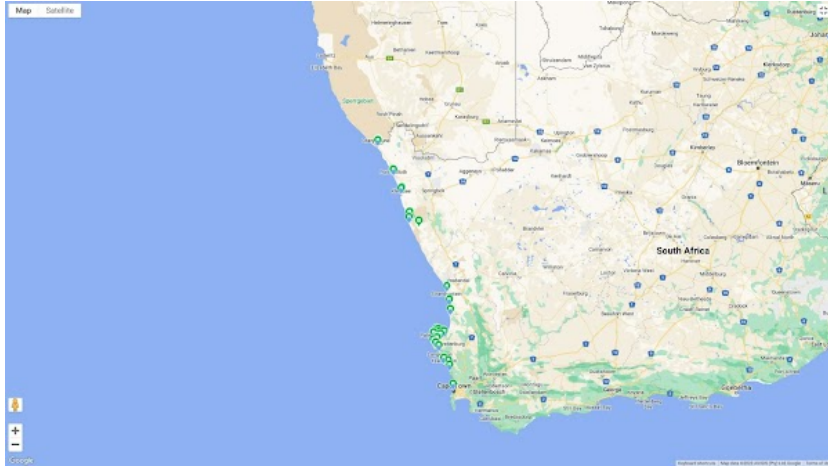
**Datafree/ Datavry/ I-datafree:** <https://eims.datafree.co/public-participation/>

EIMS Website

EIMS Website Datafree

**EIMS** ENVIRONMENTAL  
IMPACT  
MANAGEMENT  
SERVICES

Locality Map:



A2 Notice ; GPS Coordinates: -33.008042, 17.944470



Post office Saldanha

A2 Notice ; GPS Coordinates: -33.007043, 17.944083



Saldanha Library

A2 Notice ; GPS Coordinates: -33.008282, 17.944191





A2 Notice ; GPS Coordinates: -33.007210, 17.945455



BP garage

A2 Notice ; GPS Coordinates: -33.011106, 17.949537



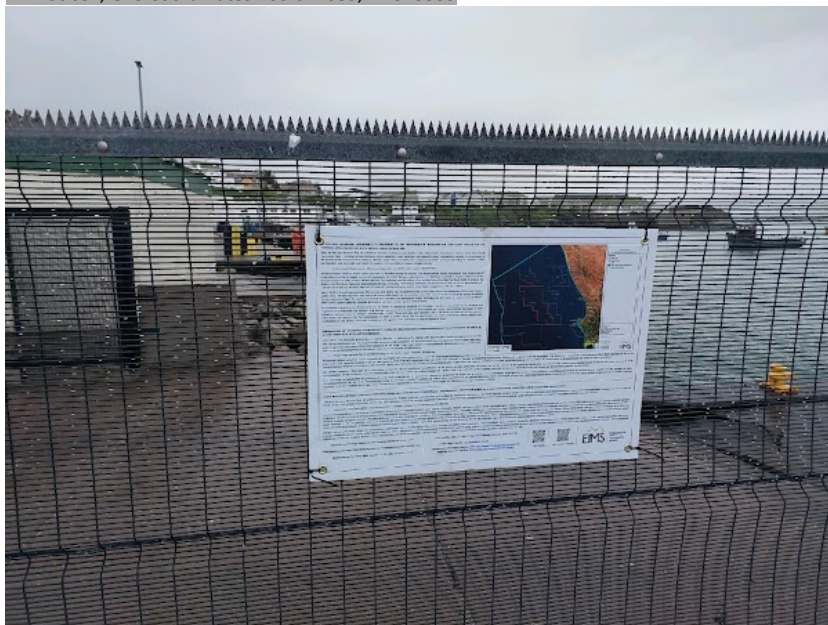
Outside Saldanha Bay

A2 Notice ; GPS Coordinates: -33.013813, 17.947267



DFFE Pepper Bay

A2 Notice: ; GPS Coordinates: -33.014085, 17.949959



Saldanha notice

A2 Notice: ; GPS Coordinates: -33.017326, 17.946120



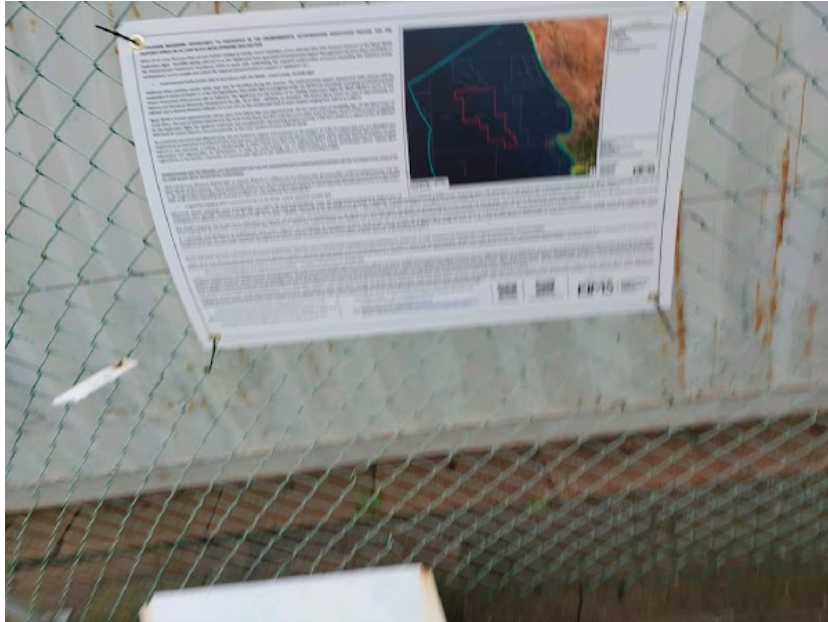
Site notice Harbor

A2 Notice ; GPS Coordinates: -33.020916, 17.946234



Site notice harbor

A2 Notice ; GPS Coordinates: -33.022483, 17.950607



Saldanha Bay Jetty

A2 Notice ; GPS Coordinates: -33.012218, 17.944689



Site Notice Saldanha Central

A2 Notice ; GPS Coordinates: -32.926476, 17.983080



Vredenberg 2

A2 Notice ; GPS Coordinates: -32.845955, 18.073651



Site notice 8

A2 Notice ; GPS Coordinates: -32.110378, 18.305410



Lamberts bay 1

A2 Notice ; GPS Coordinates: -32.090515, 18.305302



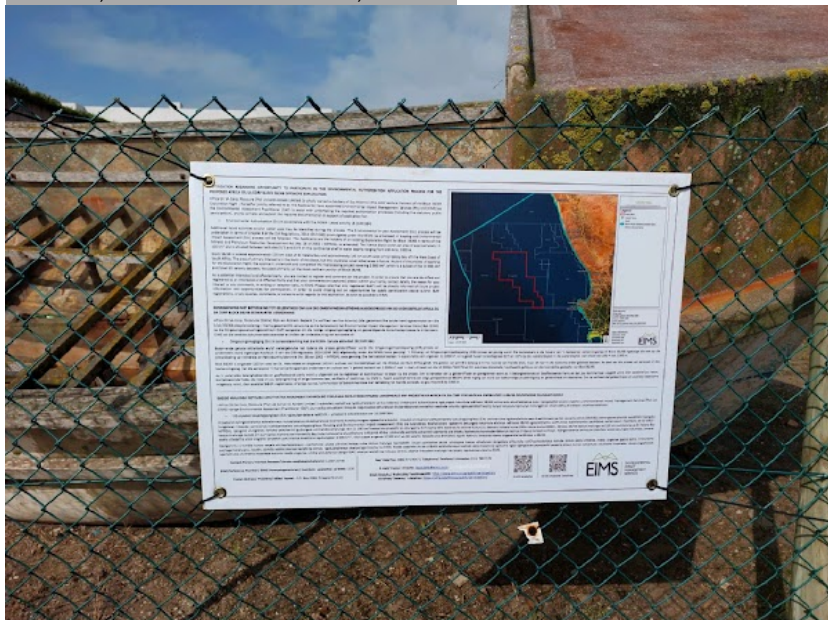
Lamberts 5

A2 Notice ; GPS Coordinates: -32.091280, 18.305685



Lamberts 4

A2 Notice ; GPS Coordinates: -32.091660, 18.305493



Lamberts 6

A2 Notice ; GPS Coordinates: -32.092270, 18.301705



Lamberts 7

A2 Notice ; GPS Coordinates: -32.093226, 18.311981



Lamberts bay site notice

A2 Notice ; GPS Coordinates: -32.093601, 18.306383



A2 Notice ; GPS Coordinates: -32.094653, 18.304951



Lamberts bay 2

A2 Notice ; GPS Coordinates: -29.257191, 16.868082



Port Nolloth 4

A2 Notice ; GPS Coordinates: -29.256507, 16.868960



Poet Nolloth 3

A2 Notice: ; GPS Coordinates: -29.255247, 16.868915



Port Nolloth 1

A2 Notice: ; GPS Coordinates: -29.255313, 16.868455



Port Nolloth 8



A2 Notice ; GPS Coordinates: -29.254840, 16.870335



Port Nolloth 9

A2 Notice ; GPS Coordinates: -30.318693, 17.286018



Hondeklip 6

A2 Notice ; GPS Coordinates: -30.315758, 17.276806



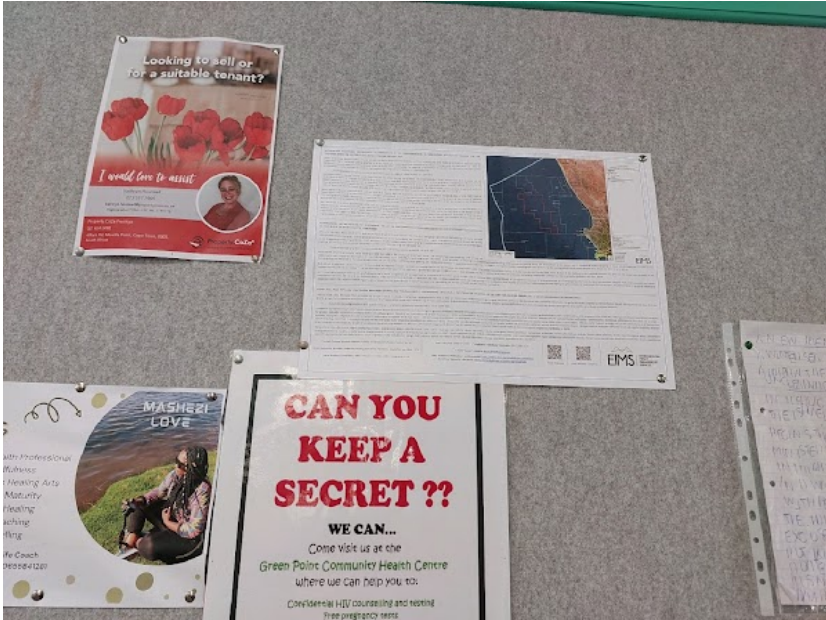
Hondeklip 3

A2 Notice: ; GPS Coordinates: -30.317744, 17.278513



Hondeklip 2

A3 Notice: 12/06/2023 14:27:00; GPS Coordinates: -33.907725, 18.397592



Poster Sea Point library

A3 Notice: ; GPS Coordinates: -32.093079, 18.305642



Public Library Lamberts Bay

A3 Notice: 13/06/2023 12:14:20; GPS Coordinates: -33.400490, 18.278842  
[6dcb8ee9.Photo.101528](#)  
Site Notice jakkalsfontein

A3 Notice: 13/06/2023 12:40:25; GPS Coordinates: -33.355543, 18.156276



Yzerfontein site notice 1

A3 Notice: 13/06/2023 13:00:08; GPS Coordinates: -33.347332, 18.154068



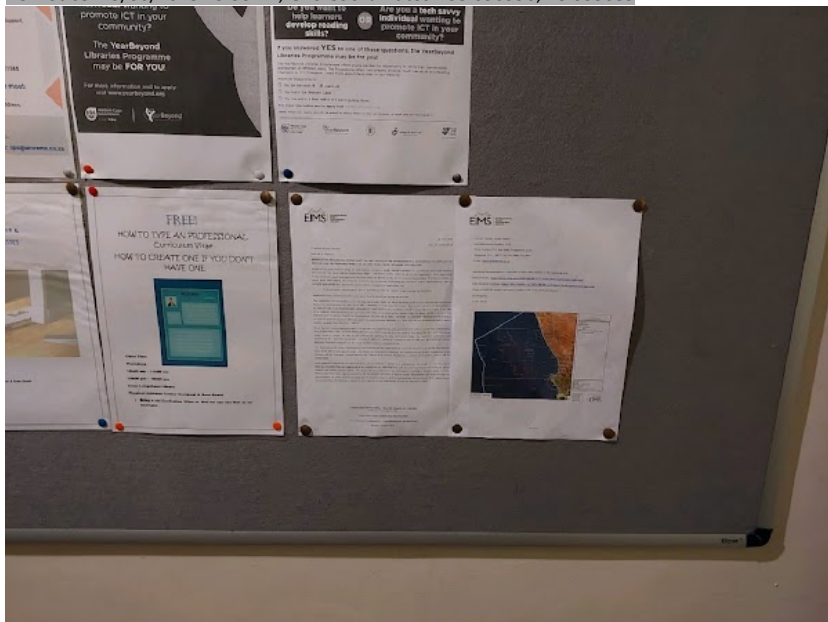
Yzerfontein A3

A3 Notice: 13/06/2023 13:21:01; GPS Coordinates: -33.346250, 18.154648



Swartland Municipality office

A3 Notice: 13/06/2023 15:53:12; GPS Coordinates: -33.090990, 18.033689




Langebaan library

A3 Notice: 14/06/2023 08:31:28; GPS Coordinates: -33.014383, 17.947867




DFFE A3

A3 Notice: 14/06/2023 14:58:25; GPS Coordinates: -32.743930, 18.005697




St. Helena Bay library

A3 Notice: 15/06/2023 06:09:21; GPS Coordinates: -32.785153, 18.167851



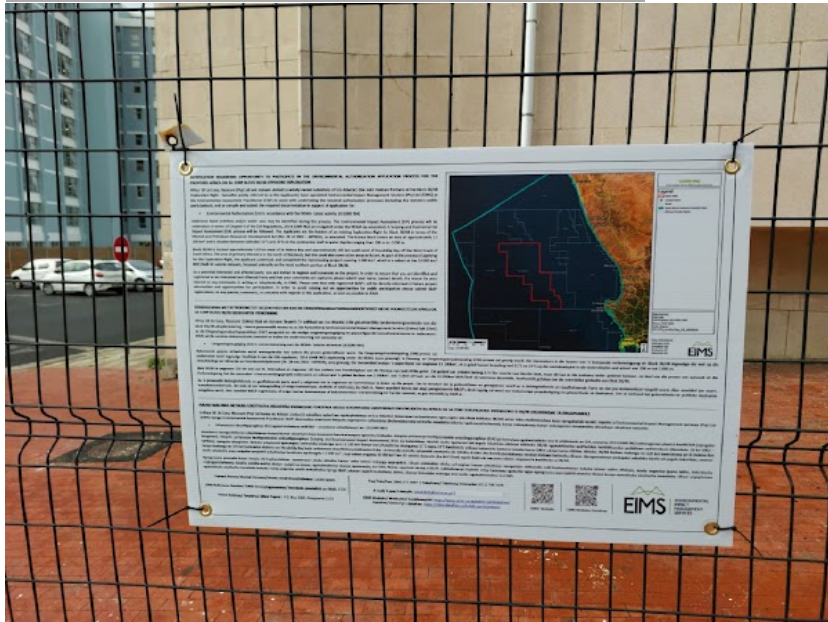
Velddrif

A3 Notice: 15/06/2023 13:42:00; GPS Coordinates: -32.092765, 18.305956



Cederberg Municipality

Site Notice: 12/06/2023 14:33:14; GPS Coordinates: -33.907512, 18.397402



Site notice sea point library

Site Notice: 12/06/2023 14:35:08; GPS Coordinates: -33.907837, 18.397555



Site notice Sea point library 2

Site Notice: 12/06/2023 14:45:23; GPS Coordinates: -33.906689, 18.397599



Site notice Sea Point

Site Notice: 12/06/2023 15:04:57; GPS Coordinates: -33.903780, 18.398547



Site Notice SeaPoint

Site Notice: 13/06/2023 07:02:38; GPS Coordinates: -34.047867, 18.347854



Hout bay harbour 1

Site Notice: 13/06/2023 07:13:48; GPS Coordinates: -34.048223, 18.347911



Hout bay harbour 2

Site Notice: 13/06/2023 07:22:24; GPS Coordinates: -34.046910, 18.348362



Hout bay beach

Site Notice: 13/06/2023 11:33:10; GPS Coordinates: -33.507543, 18.314679



Grotto Bay

Site Notice: 13/06/2023 13:07:16; GPS Coordinates: -33.347352, 18.150736





Site Notice: 13/06/2023 13:36:14; GPS Coordinates: -33.342825, 18.171787



Yzerfontein site notice 3

Site Notice: 13/06/2023 13:36:33; GPS Coordinates: -33.342825, 18.171796



Yzerfontein site notice 4

Site Notice: 14/06/2023 07:05:10; GPS Coordinates: -33.005033, 17.944795



BP Garage Saldanha

Site Notice: 14/06/2023 07:19:18; GPS Coordinates: -33.007193, 17.945419



Site notice Saldanha Bay

Site Notice: 14/06/2023 07:20:53; GPS Coordinates: -33.007349, 17.945484



Saldanha 2

Site Notice: 14/06/2023 08:03:24; GPS Coordinates: -33.010221, 17.949222



Saldanha Bay pier

Site Notice: 14/06/2023 08:19:06; GPS Coordinates: -33.012544, 17.948729



Kings Bar

Site Notice: 14/06/2023 08:41:21; GPS Coordinates: -33.014125, 17.949822



Saldanha notice 2

Site Notice: 14/06/2023 09:16:28; GPS Coordinates: -33.021827, 17.948373



Harbour Saldanha

Site Notice: 14/06/2023 10:29:42; GPS Coordinates: -32.965355, 17.888319



Jacobsbaai

Site Notice: 14/06/2023 10:37:45; GPS Coordinates: -32.964025, 17.884835



Jacobsbaai 2

Site Notice: 14/06/2023 12:34:31; GPS Coordinates: -32.920857, 17.977180



Vredenberg 1

Site Notice: 14/06/2023 13:04:38; GPS Coordinates: -32.906405, 17.986303



Vredenberg 3

Site Notice: 14/06/2023 13:24:08; GPS Coordinates: -32.814154, 17.897521



Pater Noster 1

Site Notice: 14/06/2023 13:33:10; GPS Coordinates: -32.809662, 17.894464



Paternoster 2

Site Notice: 14/06/2023 13:44:25; GPS Coordinates: -32.808498, 17.884948




Site notice Paternoster 3

Site Notice: 14/06/2023 14:07:31; GPS Coordinates: -32.808670, 17.886864



Site Notice: 14/06/2023 14:53:53; GPS Coordinates: -32.744339, 18.005886



A3 poster Municipality St. Helena

Site Notice: 15/06/2023 06:00:31; GPS Coordinates: -32.726614, 17.974473



Site notice 2

Site Notice: 15/06/2023 06:03:25; GPS Coordinates: -32.740709, 18.013921



Site notice 6

Site Notice: 15/06/2023 06:07:54; GPS Coordinates: -32.788761, 18.052581



Site notice 7

Site Notice: 15/06/2023 06:11:29; GPS Coordinates: -32.769533, 18.145926



Velddrif 2



Site Notice: 15/06/2023 06:13:28; GPS Coordinates: -32.315791, 18.317863




Elands 3

Site Notice: 15/06/2023 07:03:20; GPS Coordinates: -32.727489, 17.973460



Site notice 1

Site Notice: 15/06/2023 07:21:34; GPS Coordinates: -32.743451, 18.010419



Site notice 3

Site Notice: 15/06/2023 07:25:30; GPS Coordinates: -32.743661, 18.010417



Site notice 4

Site Notice: 15/06/2023 07:32:21; GPS Coordinates: -32.745068, 18.012610



Site notice 5

Site Notice: 15/06/2023 10:30:12; GPS Coordinates: -32.314117, 18.338978



Elandsbaai 1

Site Notice: 15/06/2023 10:36:08; GPS Coordinates: -32.316505, 18.335048



Elandsbaai 2

Site Notice: 15/06/2023 12:03:42; GPS Coordinates: -32.094614, 18.304860



Lamberts Bay 3

Site Notice: 15/06/2023 15:05:53; GPS Coordinates: -31.823466, 18.242375



Doringbaai

Site Notice: 15/06/2023 15:14:23; GPS Coordinates: -31.813516, 18.236420



Doringbaai 2

Site Notice: 16/06/2023 09:58:05; GPS Coordinates: -30.390589, 17.517760



Hondeklip road 1

Site Notice: 16/06/2023 11:49:00; GPS Coordinates: -30.318376, 17.279330



Hondeklip 1

Site Notice: 16/06/2023 11:58:38; GPS Coordinates: -30.315852, 17.276943



Hondeklip 4

Site Notice: 16/06/2023 13:09:57; GPS Coordinates: -30.317276, 17.275022

[f14e5e3f.Photo.111125](#)

Hondeklip 4

Site Notice: 16/06/2023 13:40:26; GPS Coordinates: -30.308324, 17.310283



Namakwa NR

Site Notice: 16/06/2023 14:17:22; GPS Coordinates: -30.192264, 17.291829



Koingnaas

Site Notice: 16/06/2023 14:22:34; GPS Coordinates: -30.195765, 17.291666



Koingnaas 2

Site Notice: 16/06/2023 14:40:07; GPS Coordinates: -30.201430, 17.276700



Koingnaas 3

Site Notice: 16/06/2023 15:18:47; GPS Coordinates: -29.682340, 17.072505



Kleinsee

Site Notice: 16/06/2023 15:43:02; GPS Coordinates: -29.662657, 17.078585



Kleinsee 2

Site Notice: 17/06/2023 07:39:18; GPS Coordinates: -28.595915, 16.480255



Alexander Bay 1

Site Notice: 17/06/2023 07:47:21; GPS Coordinates: -28.597534, 16.480338



Alexander Bay 2

Site Notice: 17/06/2023 07:52:56; GPS Coordinates: -28.600748, 16.480033



Alexander Bay 3

Site Notice: 17/06/2023 07:57:25; GPS Coordinates: -28.601072, 16.480187



Alexander Bay 4



Site Notice: 17/06/2023 08:08:54; GPS Coordinates: -28.593956, 16.484290



Alexander Bay 6

Site Notice: 17/06/2023 08:09:18; GPS Coordinates: -28.594000, 16.484163



Alexander Bay 5

Site Notice: 17/06/2023 08:12:19; GPS Coordinates: -28.598001, 16.486240



Alexander Bay 6

Site Notice: 17/06/2023 08:24:03; GPS Coordinates: -28.603674, 16.489520



Alexander Bay 7

Site Notice: 17/06/2023 08:38:47; GPS Coordinates: -28.613150, 16.482242



Alexander Bay 7

Site Notice: 17/06/2023 09:45:27; GPS Coordinates: -29.255269, 16.868927



**Port Nolloth2**

**Site Notice: 17/06/2023 10:07:37; GPS Coordinates: -29.265211, 16.870010**



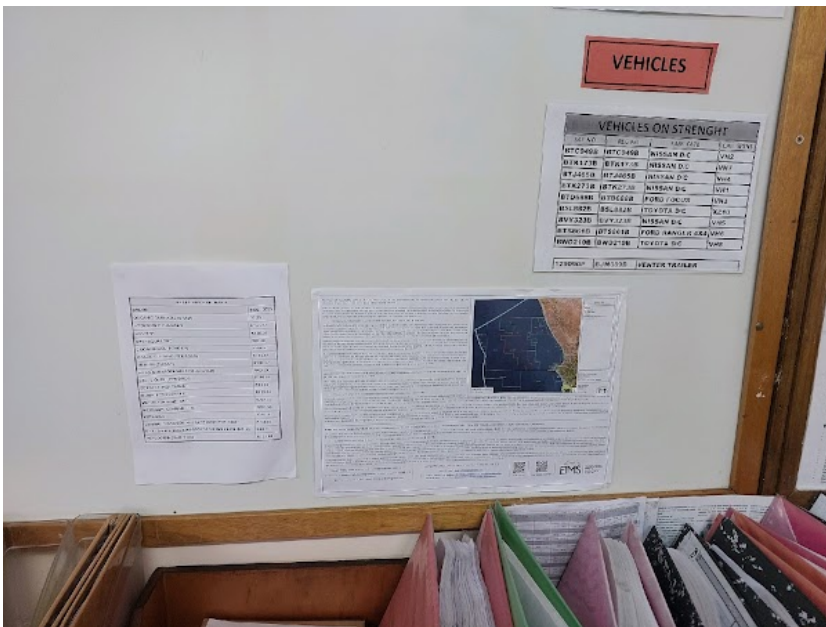
**Port Nolloth 5**

**Site Notice: 17/06/2023 10:15:49; GPS Coordinates: -29.257456, 16.868041**



**Port Nolloth 6**

**Handout: ; GPS Coordinates: -33.015856, 17.945745**



Police station

Handout : GPS Coordinates: -30.317855, 17.278411



Poster Hondeklip

A1 Notice: 12/06/2023 12:40:00; GPS Coordinates: -33.906303, 18.424046



Notice 1



Velldrif



## **Appendix 5: Radio Advertisements**

Campaign Spots - EIMS/LIVE READS/JUNE 2023  
14 06 2023 to 16 06 2023

System	Order	Transmitter	Plan date	Actual date	Actual time	Duration	Base demo impacts	Target demo impacts	Status	Script	Script reference	Actual date/time	Actual Price	Base CPT	Target CPT
AIMS	651302	945	14 Jun 2023	14 Jun 2023	05:25:00	30	0	0	Air_Unconfirmed	OFFSHORE EXPLORATION LIVE	154200	14 Jun 2023 05:25	0	0	0
AIMS	651302	945	14 Jun 2023	14 Jun 2023	21:27:00	30	0	0	Air_Unconfirmed	OFFSHORE EXPLORATION LIVE	154200	14 Jun 2023 21:27	0	0	0
AIMS	651302	945	15 Jun 2023	15 Jun 2023	05:50:00	30	0	0	Air_Unconfirmed	OFFSHORE EXPLORATION LIVE	154200	15 Jun 2023 05:50	0	0	0
AIMS	651302	945	15 Jun 2023	15 Jun 2023	13:25:00	30	0	0	Air_Unconfirmed	OFFSHORE EXPLORATION LIVE	154200	15 Jun 2023 13:25	0	0	0
AIMS	651302	945	15 Jun 2023	15 Jun 2023	20:27:00	30	0	0	Air_Unconfirmed	OFFSHORE EXPLORATION LIVE	154200	15 Jun 2023 20:27	0	0	0
AIMS	651302	945	15 Jun 2023	15 Jun 2023	19:42:00	30	0	0	Air_Unconfirmed	OFFSHORE EXPLORATION LIVE	154200	15 Jun 2023 19:42	0	0	0
AIMS	651302	945	16 Jun 2023	16 Jun 2023	05:25:00	30	0	0	Air_Unconfirmed	OFFSHORE EXPLORATION LIVE	154200	16 Jun 2023 05:25	0	0	0
AIMS	651302	945	16 Jun 2023	16 Jun 2023	11:53:00	30	0	0	Air_Unconfirmed	OFFSHORE EXPLORATION LIVE	154200	16 Jun 2023 11:53	0	0	0
AIMS	651302	945	16 Jun 2023	16 Jun 2023	10:28:00	30	0	0	Air_Unconfirmed	OFFSHORE EXPLORATION LIVE	154200	16 Jun 2023 10:28	0	0	0
AIMS	651302	945	16 Jun 2023	16 Jun 2023	13:25:00	30	0	0	Air_Unconfirmed	OFFSHORE EXPLORATION LIVE	154200	16 Jun 2023 13:25	0	0	0
AIMS	651302	945	16 Jun 2023	16 Jun 2023	21:42:00	30	0	0	Air_Unconfirmed	OFFSHORE EXPLORATION LIVE	154200	16 Jun 2023 21:42	0	0	0





# EIMS

CLIENT :

DATE	DESCRIPTION	TIME	ACTUAL TIME	COMMENTS
12.06.25		07:56	JOHN	
		12:51	JOHN	
		15:31	LUKE	
13.06.23		09:18	JOHN	
		12:40	JOHN	
		17:10	LUKE	
14.06.23		08:56	JOHN	
		14:54	JOHN	
		17:16	LUKE	
15.06.23		09:10	JOHN	
		14:14	JOHN	
		16:52	LUKE	
16.06.25		08:16	JOHN	



## LOGSHEET JUNE 2023

### 14 JUN 2023

07:10:27 EIMS AFRICA OIL SA CORP PSA (AFR) -	Transaction Completed
11:44:37 EIMS AFRICA OIL SA CORP PSA (AFR) -	Transaction Completed
15:56:46 EIMS AFRICA OIL SA CORP PSA ( ENG ) -	Transaction Completed

### 15 JUN 2023

00:42:54 EIMS AFRICA OIL SA CORP PSA ( ENG )	Transaction Completed
05:57:02 EIMS AFRICA OIL SA CORP PSA ( ENG ) -	Transaction Completed
07:09:34 EIMS AFRICA OIL SA CORP PSA (AFR) -	Transaction Completed
10:58:58 EIMS AFRICA OIL SA CORP PSA (AFR) -	Transaction Completed
15:05:51 EIMS AFRICA OIL SA CORP PSA ( ENG ) -	Transaction Completed
22:24:27 EIMS AFRICA OIL SA CORP PSA (AFR) -	Transaction Completed

## **16 JUN 2023**

02:56:13 EIMS AFRICA OIL SA CORP PSA (AFR) -	Transaction Completed
07:31:56 EIMS AFRICA OIL SA CORP PSA (AFR) -	Transaction Completed
11:14:51 EIMS AFRICA OIL SA CORP PSA (AFR) -	Transaction Completed
12:32:54 EIMS AFRICA OIL SA CORP PSA ( ENG ) -	Transaction Completed
16:15:08 EIMS AFRICA OIL SA CORP PSA (AFR) -	Transaction Completed
20:36:31 EIMS AFRICA OIL SA CORP PSA (AFR) -	Transaction Completed

## **17 JUN 2023**

07:29:45 EIMS AFRICA OIL SA CORP PSA (AFR) -	Transaction Completed
09:57:30 EIMS AFRICA OIL SA CORP PSA (AFR) -	Transaction Completed
10:56:47 EIMS AFRICA OIL SA CORP PSA (AFR) -	Transaction Completed
14:20:49 EIMS AFRICA OIL SA CORP PSA (AFR) -	Transaction Completed

## **18 JUN 2023**

00:03:32 EIMS AFRICA OIL SA CORP PSA (AFR) -	Transaction Completed
03:57:32 EIMS AFRICA OIL SA CORP PSA ( ENG ) -	Transaction Completed
06:17:59 EIMS AFRICA OIL SA CORP PSA ( ENG ) -	Transaction Completed
10:40:44 EIMS AFRICA OIL SA CORP PSA ( ENG ) -	Transaction Completed
12:48:34 EIMS AFRICA OIL SA CORP PSA (AFR) -	Transaction Completed
13:53:46 EIMS AFRICA OIL SA CORP PSA ( ENG ) -	Transaction Completed
19:28:14 EIMS AFRICA OIL SA CORP PSA (AFR) -	Transaction Completed

## **19 JUN 2023**

02:53:53 EIMS AFRICA OIL SA CORP PSA ( ENG ) -	Transaction Completed
04:10:44 EIMS AFRICA OIL SA CORP PSA (AFR) -	Transaction Completed
11:28:44 EIMS AFRICA OIL SA CORP PSA ( ENG ) -	Transaction Completed
15:35:55 EIMS AFRICA OIL SA CORP PSA (AFR) -	Transaction Completed
17:04:12 EIMS AFRICA OIL SA CORP PSA (AFR) -	Transaction Completed
22:54:09 EIMS AFRICA OIL SA CORP PSA ( ENG ) -	Transaction Completed

## **20 JUN 2023**

01:10:33 EIMS AFRICA OIL SA CORP PSA (AFR) -	Transaction Completed
05:58:52 EIMS AFRICA OIL SA CORP PSA ( ENG ) -	Transaction Completed
06:46:24 EIMS AFRICA OIL SA CORP PSA ( ENG ) -	Transaction Completed
14:27:36 EIMS AFRICA OIL SA CORP PSA ( ENG ) -	Transaction Completed

## **21 JUN 2023**

07:07:10 EIMS AFRICA OIL SA CORP PSA (AFR) -
10:09:23 EIMS AFRICA OIL SA CORP PSA (AFR) -
12:15:18 EIMS AFRICA OIL SA CORP PSA ( ENG ) -
18:31:02 EIMS AFRICA OIL SA CORP PSA (AFR) -
20:57:50 EIMS AFRICA OIL SA CORP PSA (AFR) -
22:19:22 EIMS AFRICA OIL SA CORP PSA (AFR) -
23:09:04 EIMS AFRICA OIL SA CORP PSA ( ENG ) -



## Appendix 6: Table of Correspondence

# Comments and Responses 1570 Block 3B/4B Exploration Right EIA

## Mr Jan Taljaard Marx

Date 2023/06/30 Method Email

### Comment

Dear Lucien Herewith is the I&AP registration for the St Helena Bay Water Quality Trust for the proposed oil and gas exploration project. Please keep us updated on the progress. Kind regards Jan Marx

### Response

Dear I&AP, Thank you for your email. We can confirm that your details have been included in our I&AP database.

## Mr Mike Davies

Date 2023/06/26 Method Email

### Comment

Hello - please add as an IAP for this project Thanks

### Response

Dear I&AP, Thank you for your email. We can confirm that you've been added to the project's I&AP database.

## Ms Nozipho Mkhabela

Date 2023/06/14 Method Email

### Comment

Please share with me shapefile of Block 3B4B.

### Response

Thank you for your email. Please find attached a KML of Block 3B/4B as requested.

## Mr John Selby

Date 2023/06/14 Method Email

### Comment

I received the documentation on the Block 3B4B exploration program and noted that I should register as an I&AP. My name is John Selby and I am a member of the Langebaan Residents and Ratepayers Association. As such we are interested in any project which may impact the west coast. For future reference I am qualified geologist and hold a Master degree in Environmental Management.

### Response

Thank you for your email. We confirm that you have been registered as an interested party for this process with the details below.

## Louise Geldenhuis

Date 2023/06/21 Method Email

### Comment

### Response

# Comments and Responses 1570 Block 3B/4B Exploration Right EIA

## Louise Geldenhuis

Good day, May I please request to be registered as and I&AP for the project number 1570 (Exploration - Block 3B and 4B). Please may I also request all EIA documentation in order to comment on. Regards,

Dear I&AP, Thank you for your email. We can confirm that your details have been included in our I&AP database for this project. All information regarding the project can be accessed at: <https://www.eims.co.za/2023/06/08/1570-block-3b4b-exploration-right-eia/> At the moment, a Background Information Document (BID) as well as the notification letter sent out, and digital copy of the site notice are available online for your perusal.

## Ms Jennifer Olbers

Date 2023/06/14 Method Email

### Comment

Two requests: 1) Please can you add myself (Jennifer Olbers) with this email address to your I&AP list. The WILDTRUST is a Conservation NGO. 2) Please can you send me the GIS files (.shp files) of the block as well as the Area of interest?

### Response

Thank you for your email. We confirm that you have been registered as an interested party for this process with the details below. As requested please find attached the shapefiles for the block as well as the area of interest.

## Ms Nicole Lomborg

Date 2023/06/14 Method Email

### Comment

Kindly register myself as an I&AP to the project.

### Response

Thank you for your email. We confirm that you have been registered as an interested party for this process with the details below.

## Mr Adrian Pole

Date 2023/06/19 Method Email

### Comment

Dear Lucien We would be grateful if you register The Green Connection c/o Adrian Pole Attorneys as an I&AP. Kind regards

### Response

Dear I&AP, Thank you for your email. We confirm that you have been registered as an interested party for this process with the details below.

## Ms Angila Joubert

Date 2023/06/14 Method Email

### Comment

Kindly register myself as Interested and Affected Party for this proposed EA application, representing Bergrivier Municipality as the Environmental officer.

### Response

Thank you for your email. We confirm that you have been registered as an interested party for this process with the details below.

# Comments and Responses 1570 Block 3B/4B Exploration Right EIA

## Ms Danne Joubert

Date 2023/06/14 Method Email

### Comment

Can you please register me as an I&A party for this exploration right project (Reference no: 1570).

### Response

Thank you for your email. We confirm that you have been registered as an interested party for this process with the details below.

## Mr Dave Japp

Date 2023/06/14 Method Email

### Comment

Ref. 1570, I wish to register as an interested party to this process. I am assisting the DeepSea Trawling Industry Association (SADSTIA) relating to Oil and gas offshore developments. Contact Details : David Japp : mobile: 082 7886737 Email. Japp.david@gmail.com

### Response

Thank you for your email. We confirm that you have been registered as an interested party for this process with the details below.

## Mr Allan Basajjasubi

Date 2023/06/14 Method Email

### Comment

I received notification of an upcoming public participation process for the exploration project reference 1570. I would like to request you register the following people within your database of interested and affected parties: allan@naturaljustice.org melissa@naturaljustice.org dean@naturaljustice.org Please confirm receipt of notice

### Response

Thank you for your email. We confirm that the members below have been registered as interested parties for this process with the details below.

## Monica Stassen

Date 2023/06/22 Method Email

### Comment

Good day Please note I wish to register as an interested and affected party for the above-mentioned project. Kind regards Monica

### Response

Dear I&AP, Thank you for your email. We can confirm that you have been added to the project's I&AP database.

## Ms Adri La Meyer

Date 2023/06/14 Method Email

### Comment

### Response



# Comments and Responses 1570 Block 3B/4B Exploration Right EIA

## Ms Adri La Meyer

Thank you for your email of 13 June 2023. Kindly register the Department of Environmental Affairs and Development Planning as a commenting authority for this application. You may add me as the contact person for the Department. Please could you inform me when the DSR is released for comments?

Thank you for your email. We confirm that you have been registered as an interested party for this process with the details below. We will keep you informed of the DSR comment period.

## Mr Ismat Adams

Date 2023/06/19 Method Email

### Comment

Good day Please register me as I&AP. Name: Ismat Adams Organisation: CapeNature Capacity: Land-Use Scientist – Landscape West Email: iadams@capenature.co.za Contact no.: 0870873188 Please send on Google Earth KML files or QGIS shapefiles of the development footprint. Kind regards,

### Response

Dear Ismat, Thank you for your email. The provided details will be included in our I&AP database as requested.

Date 2023/06/19 Method Email

### Comment

Good day Please register me as I&AP. Name: Ismat Adams Organisation: CapeNature Capacity: Land-Use Scientist – Landscape West Email: iadams@capenature.co.za Contact no.: 0870873188 Please send on Google Earth KML files or QGIS shapefiles of the development footprint. Kind regards,

### Response

Dear Ismat, Please find the attached KML file as requested.

## Mr Joshua Hayes

Date 2023/07/07 Method Email

### Comment

Good day, Kindly add me to the list for all communication regarding 1570 Block 3B/4B Exploration Right EIA. I live on the coast adjacent to this project and consider myself a potential interested and affected party. Contact number: +27 (0) 82 \*\*\*\*\* Email: j\*\*\*\*\*@gmail.com EIMS Reference Number: 1570

### Response

Dear I&AP, Thank you for your email. We can confirm that your details have been included in our I&AP database.

## Mr Lindani Mtshali

Date 2023/06/14 Method Email

### Comment

### Response

# Comments and Responses 1570 Block 3B/4B Exploration Right EIA

## Mr Lindani Mtshali

I hope this email finds you well. Please can you add me (Lindani Mtshali) to your I&AP list. I'm from The WILDTRUST that is a Conservation NGO. I would like to also take part as an interested and affected party.

Thank you for your email. We confirm that you have been registered as an interested party for this process with the details below.

## Ms Etienne Coetsee

Date 2023/07/06 Method Email

### Comment

To whom it may concern Please register me as an I&AP to this proposed exploration, mentioned in the title above. Etienne Coetsee c\*\*\*\*\*@gmail.com 0\*\*\*\*\* I live in Britannia Reef, St Helena Bay and will be impacted by the proposed exploration. Kind regards

### Response

Dear I&AP, Thank you for your email. We can confirm that your details have been included in our I&AP database.

## Mr Brenton Williams

Date 2023/06/26 Method Email

### Comment

Hi I am Brenton Williams, the Speaker of Kouga Council and my interest is public participation, which locally falls under my legislative responsibility.

### Response

Dear Brenton, Thank you for your email. We can confirm that your details have been added to our I&AP database.

## Ms Suzette van Niekerk

Date 2023/06/26 Method Email

### Comment

Goeie dag Lucien James, Ingesluit vind asseblief die STAKEHOLDER REGISTRATION FORM om CRAG - Concerned Residents Action Group -Yzerfontein te registreer as belanghebbende party. Ons wil graag alle korrespondensie ontvang en deelneem aan die openbare deelname prosesse aangaande hierdie voorgenome eksplorasië en versoek om as sodanig geregistreer te word.

### Response

Dear I&AP, Dankie vir u e-pos. Ons bevestig dat u besonderhede in ons B&GP-databasis ingesluit is.

## Ms Jacolette Adam

Date 2023/06/19 Method Email

### Comment

Good day Kindly register me as an I&AP for this process. Thank you

### Response

Dear Jacolette, Thank you for your email. We confirm that you have been registered as an interested party for this process with the details below.

# Comments and Responses 1570 Block 3B/4B Exploration Right EIA

## Ms Khuliso Mudau

Date 2023/06/15 Method Email

### Comment

Please register me as an interested and affected party on the proposed project. Keep me posted on all activities and provide additional information. What type of exploration activities are you applying for? Well drilling? Seismic survey? Thank you.

### Response

Dear I&AP, Thank you for your email. We confirm that you have been registered as an interested party for this process with the details below. The proposed project entails the drilling of an initial exploration well within the application area, and up to 4 additional wells depending on the results of the initial well. The Scoping Report will be made available at a later stage. Kind regards, EIMS Public Participation Team

## Mr Pieter Johannes Mostert

Date 2023/06/30 Method Email

### Comment

My name is Pieter Mostert and my contact no is 0745610473 living in St Helena bay, I want to express my view to this people please put me down as a concernd party, and keep me updated where I can submit my reasons. Sincerely P Mostert

### Response

Dear I&AP, Thank you for your email. We can confirm that you have been included in our I&AP Database.

## Ms Menka Vasant

Date 2023/06/14 Method Email

### Comment

Please see my registration form attached. Are you aware of any communities/organisations/community groups etc which operate within the application area that should be informed? Please provide details and if possible contact details? Are you aware of any tribal authorities, indigenous peoples, or ethnic and culturally distinct groups that may be affected by the aforementioned project? Please provide details and possible contact details? Aukotowa Fishing Cooperative Are you aware of any other activities (current or proposed) within, or adjacent to the application area that may be relevant to the proposed project? Other adjascent oil and gas, diamond mining Please describe any bio-physical and/or socio-economic impacts that you believe should be considered during the study? Consultation efforts thus far have not made it clear what the economic benefit and job opportunities will be for local communities. Do you have any other specific concerns, comments or objections to the proposed project? If so, could you please provide us with information? Lack of cumulative environmental impact assessment from ALL the proposed oil and gas and other mining activities.

### Response

Thank you for your email. We confirm that you have been registered as an interested party for this process with the details provided. We would also like to thank you for your comments provided in the registration form. We take note of these and will ensure that they are considered throughout the Scoping and EIA Process.

# Comments and Responses 1570 Block 3B/4B Exploration Right EIA

## Mr Michael Smith

Date 2023/06/14 Method Email

### Comment

We would like to be registered as an Interested and Affected Party in the matter of the proposed offshore exploration reference1570. The Large Pelagic SMME Association is a Registered and Recognised industry Body in terms of Section 8(1) of the Marine living Resources Act(MLRA). Our members are rights holders active in the Tuna pole-line and Tuna longline fishing sectors and the proposed area of exploration falls within their fishing waters.

### Response

Thank you for your email. We confirm that you have been registered as an interested party for this process with the details below. We also take note of your comments regarding your members in the Tuna pole-line and Tuna longline fishing sectors being active within the application area.

## Mr Sindisa Jongiwe

Date 2023/07/10 Method Email

### Comment

Dear Sir/Madam Afternoon I hope you are doing well. Please find the attached CV of mine.

### Response

Dear Sindisa, Thank you for your email. We have received your CV and will keep it on record. We have also registered you on our I&AP database for further communication about this project.

## Ms Sue Reuther

Date 2023/06/14 Method Email

### Comment

Could you please register me as a stakeholder on the database. Could you please also confirm the nature of the proposed project (e.g. seismic survey?) and the status of the EIA process (is there a report to comment on, or just pre-notification at this stage)?

### Response

Thank you for your email. We confirm that you have been registered as an interested party for this process with the details below. The proposed project entails the drilling of an initial exploration well within the application area, and up to 4 additional wells depending on the results of the initial well. The Scoping Report will be made available at a later stage and this notification serves as an initial call to register.

## Mr Hleketani Mukhari

Date 2023/06/14 Method Email

### Comment

We would like to be part of the registry for interested party for the project developments.

### Response

Thank you for your email and your interest. You will be included in our I&AP database for this project.

## Ms Janet Solomon

# Comments and Responses 1570 Block 3B/4B Exploration Right EIA

## Ms Janet Solomon

Date 2023/06/18 Method Email

### Comment

EIMS Reference Number: 1570 pertains Please register the coalition Oceans Not Oil as an I&AP for this block. Please can you explain exactly what 'reprocessing' involves. Please can you give an indication of exactly how many exploration wells may be drilled as part of this project. We look forward to hearing from you. Sincerely, Janet

### Response

Dear I&AP, Thank you for your email. We confirm that Oceans Not Oil have been registered as an interested party for this process with the details below. In terms of reprocessing, this refers to the use of previous data gathered about the site through previous surveys. The proposed project entails the drilling of an initial exploration well within the application area, and up to 4 additional wells depending on the results of the initial well. The Scoping Report will be made available at a later stage and this notification serves as an initial call to register.

## Mr Gerald Cloete

Date 2023/07/01 Method Email

### Comment

Hi Please accept my registration as a interested and affected party. As a resident of St Helena Bay I want to be kept updated of the different processes. Hoping to hear from you soon. Kind regards,

### Response

Dear I&AP, Thank you for your email. We can confirm that your provided details have been included in our I&AP database for this project.

## Mr Jonathan van der Westhuizen

Date 2023/07/06 Method Email

### Comment

Dear Lucien James Can you please register the following persons as interested and affected parties. Chief Anthony Andrews : wc.guriquacouncil@gmail.com Chief Brett Arendze : saldanhavillage@gmail.com Chief Julian Arendse : chariguriqua.xam@gmail.com Chester du Toit : dutoit.ches@gmail.com Liesel Talmakkies<leelawtalm@gmail.com>

### Response

Dear I&AP, Thank you for your email. We can confirm that the provided details have been included in our I&AP database.

Date 2023/07/06 Method Email

### Comment

Dear Lucien Can you register the following person. Morgan Engelbrecht : w\*\*\*\*\*@gmail.com Best Jonathan

### Response

Hi Jonathan, Thanks. I've also included these details in the database.

## Ms Ria Barkhuizen

Date 2023/06/20 Method Email

# Comments and Responses 1570 Block 3B/4B Exploration Right EIA

## Ms Ria Barkhuizen

### Comment

Good day In future, please forward all EIA applications to Khathutshelo Ramavhoya, ramavhoyak@nra.co.za, SANRAL Environmental Specialist. Regards

### Response

Dear I&AP, Thank you for your email. We confirm that you have been registered as an interested party for this process with the details below.

Date 2023/06/20 Method Email

### Comment

Good day In future, please forward all EIA applications to Khathutshelo Ramavhoya, ramavhoyak@nra.co.za, SANRAL Environmental Specialist. Regards

### Response

Dear Ria, Thank for the additional details. We will include these in the database as well. Future correspondence will be sent to Khathutshelo Ramavhoya.

## Ms Janeira Reddy

Date 2023/06/14 Method Email

### Comment

I hope you are well. I would like to register as an Interested and Affected Party. Name and Surname: Janeira Reddy Email: janeira@sdceango.co.za.

### Response

Thank you for your email. We confirm that you have been registered as an interested party for this process with the details below.

## Nokukhanya Khumalo

Date 2023/06/14 Method Email

### Comment

Please note that all development applications are processed via our online portal, the South African Heritage Resources Information System (SAHRIS) found at the following link: <http://sahra.org.za/sahris/>. We do not accept emailed, posted, hardcopy, faxed, website links or DropBox links as official submissions. Please create an application on SAHRIS and upload all documents pertaining to the Environmental Authorisation Application Process. As per section 24(4)b(iii) of NEMA and section 38(8) of the National Heritage Resources Act, Act 25 of 1999 (NHRA), an assessment of heritage resources must form part of the process and the assessment must comply with section 38(3) of the NHRA. Once all documents including all appendices are uploaded to the case applications, please ensure that the status of the cases is changed from DRAFT to SUBMITTED. Please ensure that all documents produced as part of the EA process are submitted as part of the application. In addition, there is an application fee of R2000 for the processing of development applications that are undergoing an environmental authorisation application in terms of section 38(8) of the NHRA (<https://sahris.sahra.org.za/content/what-are-sahra-processing-fees-and-banking-details>).

### Response

Thanks for the email. We have uploaded a case to SAHRIS (Case ID: 21617). This is just the initial call to register and we will make the Scoping Report available at a later date for SAHRA's review and comment. Please advise if we should pay the review fee at this stage?

# Comments and Responses 1570 Block 3B/4B Exploration Right EIA

## Mr Aaron Larken

Date 2023/06/26 Method Email

### Comment

Thank you kindly – my contact details appear below. Kind regards

### Response

Dear I&AP, Thank you for your e-mail. We confirm that the provided details have been included in our I&AP database for this project.

## Mr Gert Afrikaner

Date 2023/07/11 Method Email

### Comment

Good Day My Question is did you employ the Data Captures in the ward 2 and was opportunity advertise. Hope to hear from you.

### Response

Dear I&AP, Thank you for your email. Advertisements and site notices were placed along coastal areas and letters were placed at the Sea point library. This was mostly because the project involves offshore activities. The call to register is still open for any who wish to be registered as I&APs for this project.

## Ashwin Lewis

Date 2023/06/30 Method Email

### Comment

Good day Lucien James. We would like to thank EIMS for the necessary information publicly made and for us to participate within the EIA for the above said subject. Herewith please find attached our registration form as Intrested and Affected party and stakeholder to above said. We are waiting on all relevant documentation and further information in participation. Regards

### Response

Dear I&AP, Thank you for your email. We can confirm that the provided details have been included in our I&AP database for this project.

## EWT

Date 2023/06/18 Method Email

### Comment

Good day Please could you register the EWT as an I&AP for this project?

### Response

Dear I&AP, This email serves to acknowledge receipt of your message. We will include EWT in our I&AP database.

## Ms Christine Marais

Date 2023/07/06 Method Email

# Comments and Responses 1570 Block 3B/4B Exploration Right EIA

Ms Christine Marais

## Comment

To whom it may concern Please register me as an I&AP to this proposed exploration, mentioned in the title above. Christine Marais c\*\*\*\*\*@gmail.com 0\*\*\*\*\* I live in Britannia Bay and will be impacted by the proposed exploration. Kind regards Christine Marais

## Response

Dear I&AP, Thank you for your email. We can confirm that the provided details have been included in our I&AP database.





## **Appendix 7: Correspondence Document**

Please note that in an effort to protect the personal information of the Registered I&AP's copies of the notification proof will not be made publicly available. Should you require access to this document for the purposes of fulfilling your obligations under the NEMA EIA Regulations or other lawful right, please feel free to contact the EIMS Information officer at 011 789 7170 or [popia@eims.co.za](mailto:popia@eims.co.za)